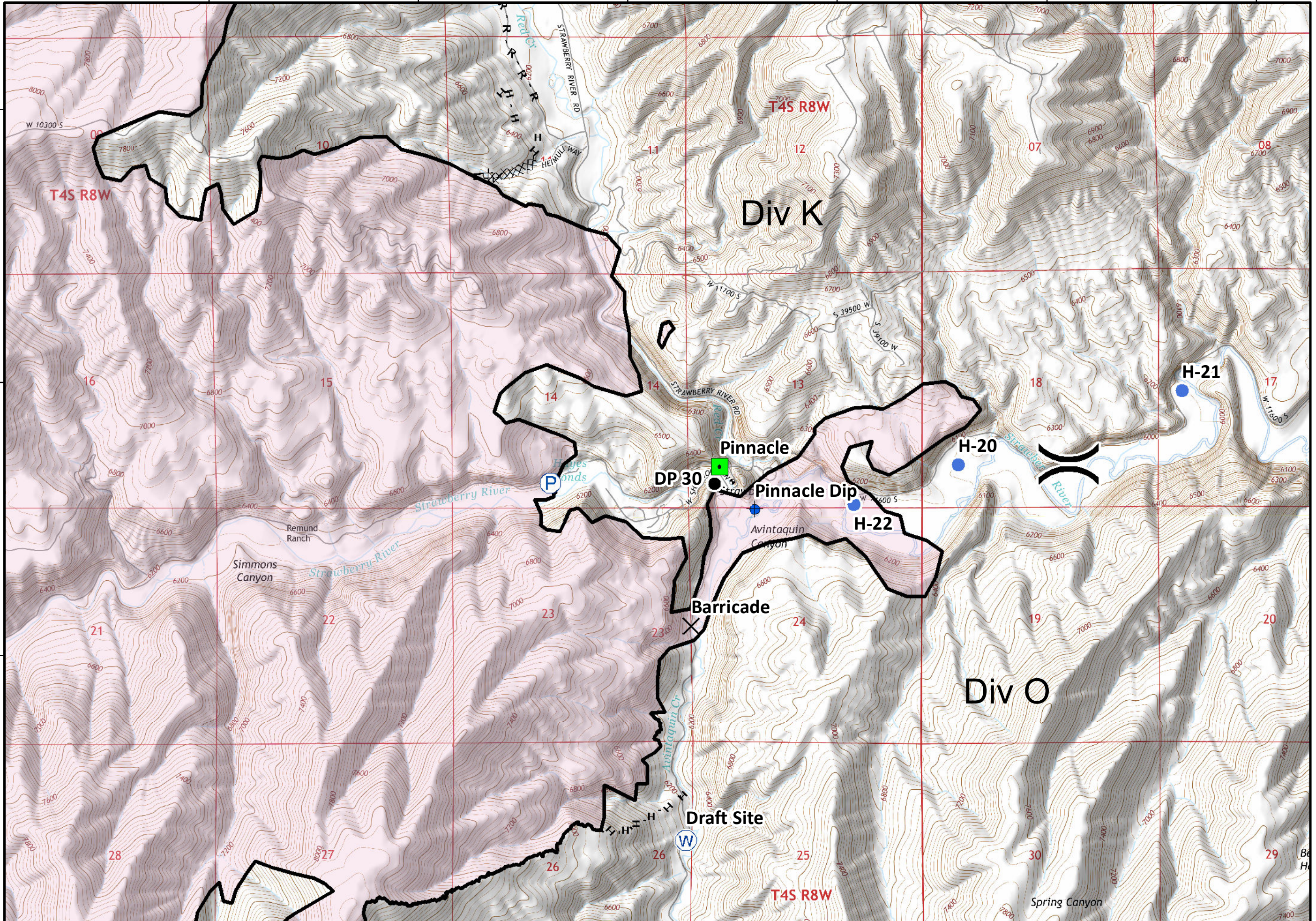



110°47'W 110°46'W 110°45'W 110°44'W 110°43'W 110°42'W














40°9'N 40°8'N 40°7'N

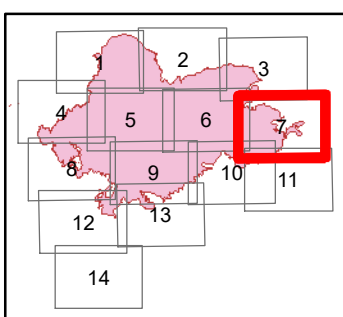


IAP
Dollar Ridge
 UT-NES-200383
 07/20/2018 day shift
 56,763 acres
 as of 07/18/2018, 22:49 Hrs



Team 5

-  Closure
-  Dip Site
-  Drop Point
-  Helispot
-  Landmark
-  Pump
-  Water Source
-  Division Break
-  Completed Line
-  Completed Dozer Line
-  Completed Hand Line
-  Road as Completed Line
-  Wildfire Daily Fire Perimeter



Coordinate System: NAD 1983 UTM Zone 12N
 NORTH Map Scale: 1:24,000, 1 inch = 2,000 feet

