


IAP

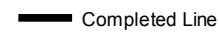

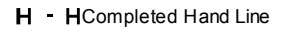
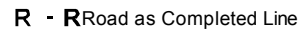
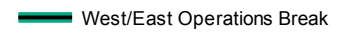
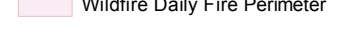
Dollar Ridge

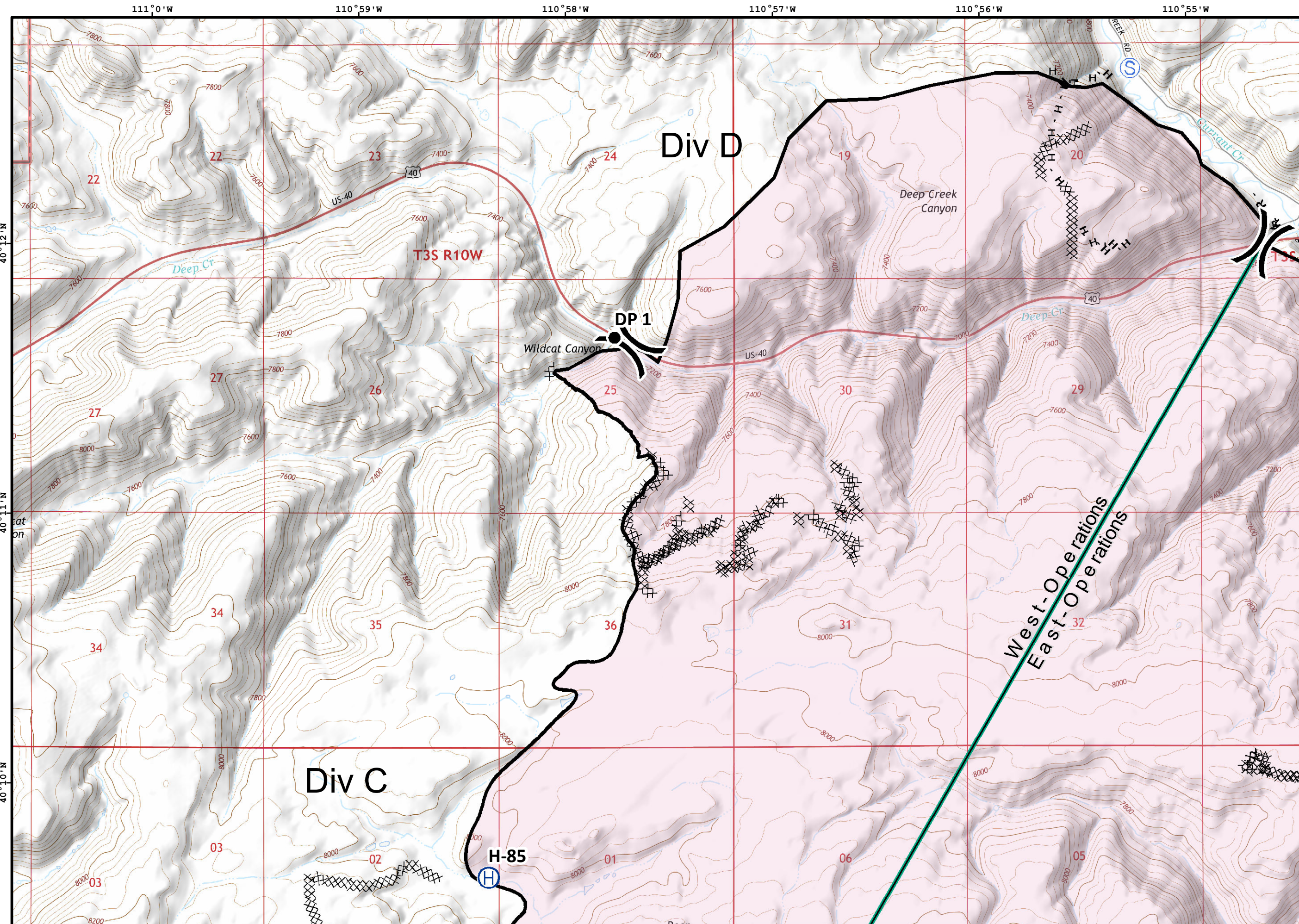
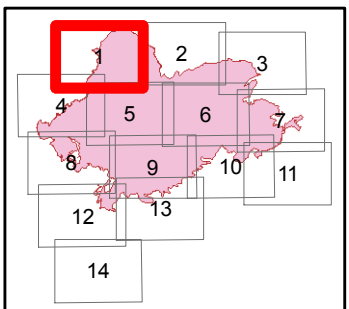
UT-NES-200383
07/22/2018 day shift
56,998 acres
as of 07/20/2018, 2152 Hrs



Team 5

-  Drop Point
-  Helibase
-  Staging Area
-  Division Break

-  Completed Line
-  Completed Dozer Line
-  Completed Hand Line
-  Road as Completed Line
-  West/East Operations Break
-  Wildfire Daily Fire Perimeter



Coordinate System: NAD 1983 UTM Zone 12N
Map Scale: 1:750,000, 1 inch = 62,500 feet

