






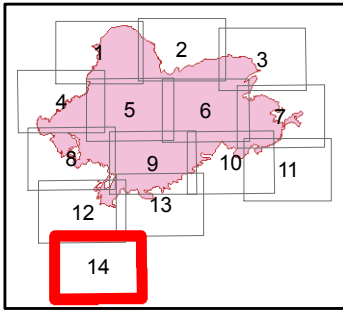


IAP
Dollar Ridge
 UT-NES-200383
 07/22/2018 day shift
 56,998 acres
 as of 07/20/2018, 2152 Hrs



Team 5

-  Camp
-  Closure
-  Drop Point
-  Helispot
-  Mobile Weather Unit
-  Planned Fire Line



Coordinate System: NAD 1983 UTM Zone 12N
 Map Scale: 1:750,000, 1 inch = 62,500 feet

