




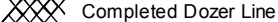



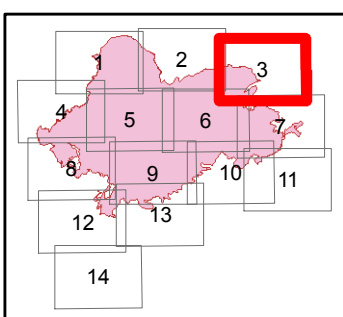


**IAP**  
**Dollar Ridge**  
 UT-NES-200383  
 07/22/2018 day shift  
 56,998 acres  
 as of 07/20/2018, 2152 Hrs



**Team 5**

-  Drop Point
-  Repeater
-  Division Break
-  Completed Line
-  Completed Dozer Line
-  H - HCompleted Hand Line
-  R - RRoad as Completed Line
-  Wildfire Daily Fire Perimeter



Coordinate System: NAD 1983 UTM Zone 12N  
 NORTH Map Scale: 1:750,000, 1 inch = 62,500 feet

