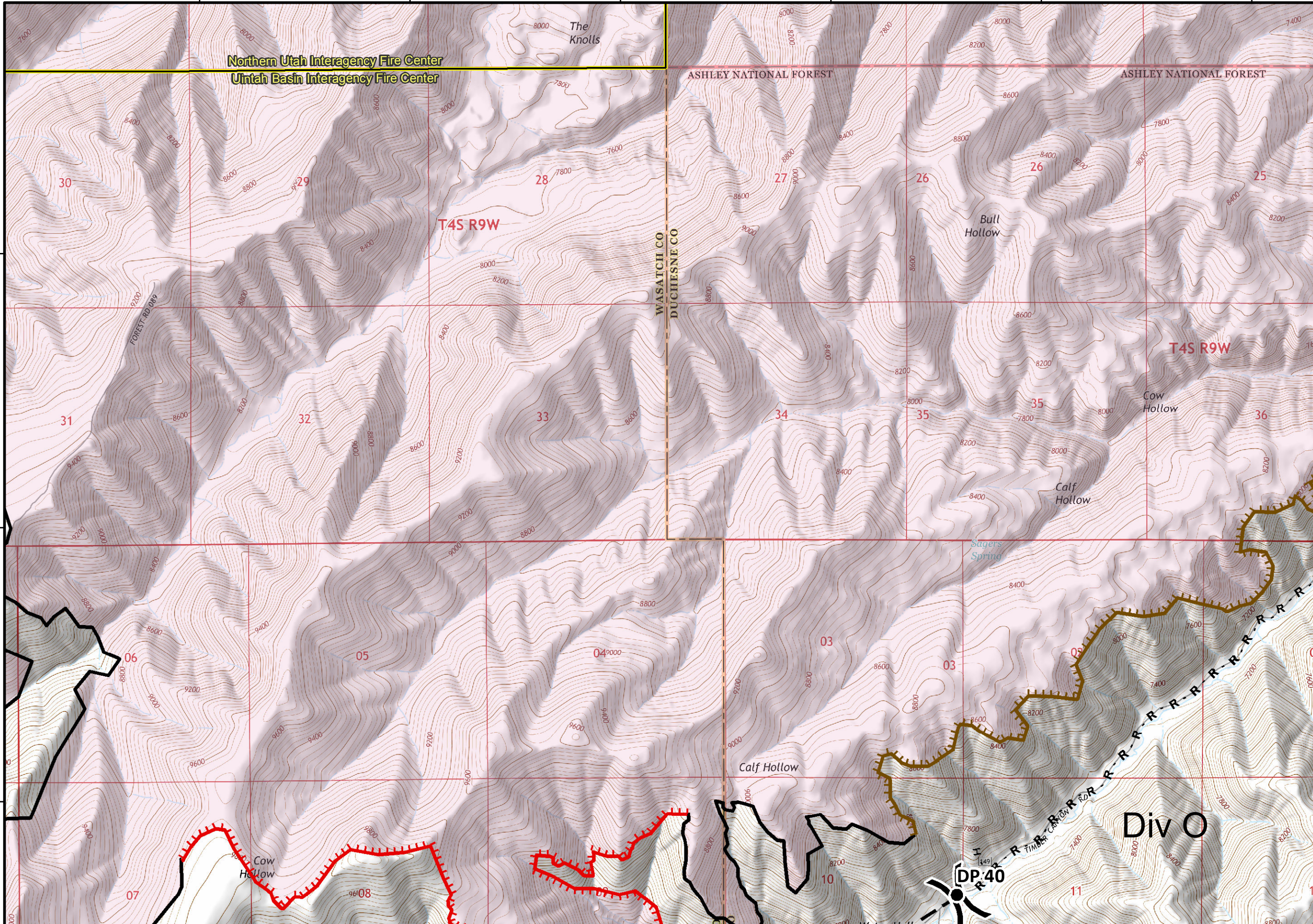


110°56'W 110°55'W 110°54'W 110°53'W 110°52'W 110°51'W





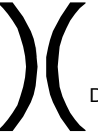
IAP








Dollar Ridge

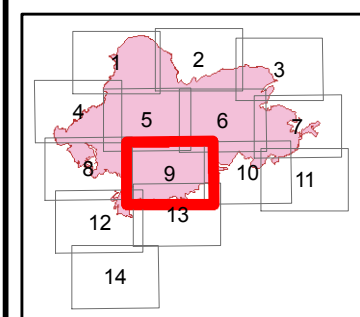
UT-NES-200383
07/22/2018 day shift
56,998 acres
as of 07/20/2018, 2152 Hrs



Team 5

-  Drop Point
-  Helispot
-  Division Break

-  Uncontrolled Fire Edge
-  Limited Threat-Minimal Action
-  Completed Line
-  H - HCompleted Hand Line
-  R - RRoad as Completed Line
-  Planned Fire Line
-  Wildfire Daily Fire Perimeter



Coordinate System: NAD 1983 UTM Zone 12N
Map Scale: 1:750,000, 1 inch = 62,500 feet

