





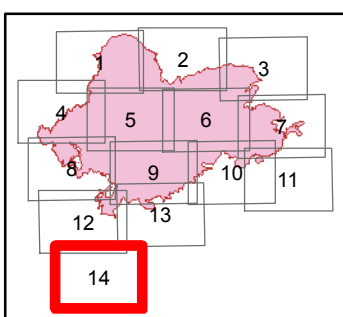


**IAP**  
**Dollar Ridge**  
 UT-NES-200383  
 07/23/2018 day shift  
 57,051 acres  
 as of 07/22/2018, 0329 Hrs



**Team 5**

-  Camp
-  Closure
-  Drop Point
-  Helispot
-  Mobile Weather Unit
-  Planned Fire Line



Coordinate System: NAD 1983 UTM Zone 12N  
 Map Scale: 1:24,000, 1 inch = 2,000 feet

