








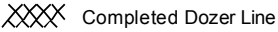
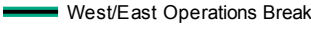

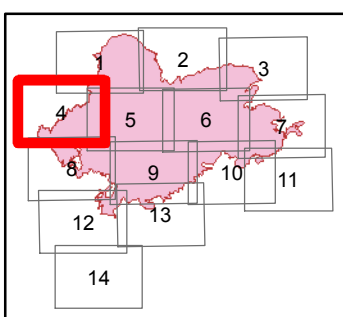


IAP
Dollar Ridge
 UT-NES-200383
 07/23/2018 day shift
 57,051 acres
 as of 07/22/2018, 0329 Hrs



Team 5

-  Closure
-  Dip Site
-  Drop Point
-  Helibase
-  Helispot
-  Landmark
-  Division Break
-  Completed Line
-  Completed Dozer Line
-  West/East Operations Break
-  Wildfire Daily Fire Perimeter



Coordinate System: NAD 1983 UTM Zone 12N
 NORTH Map Scale: 1:24,000, 1 inch = 2,000 feet

