
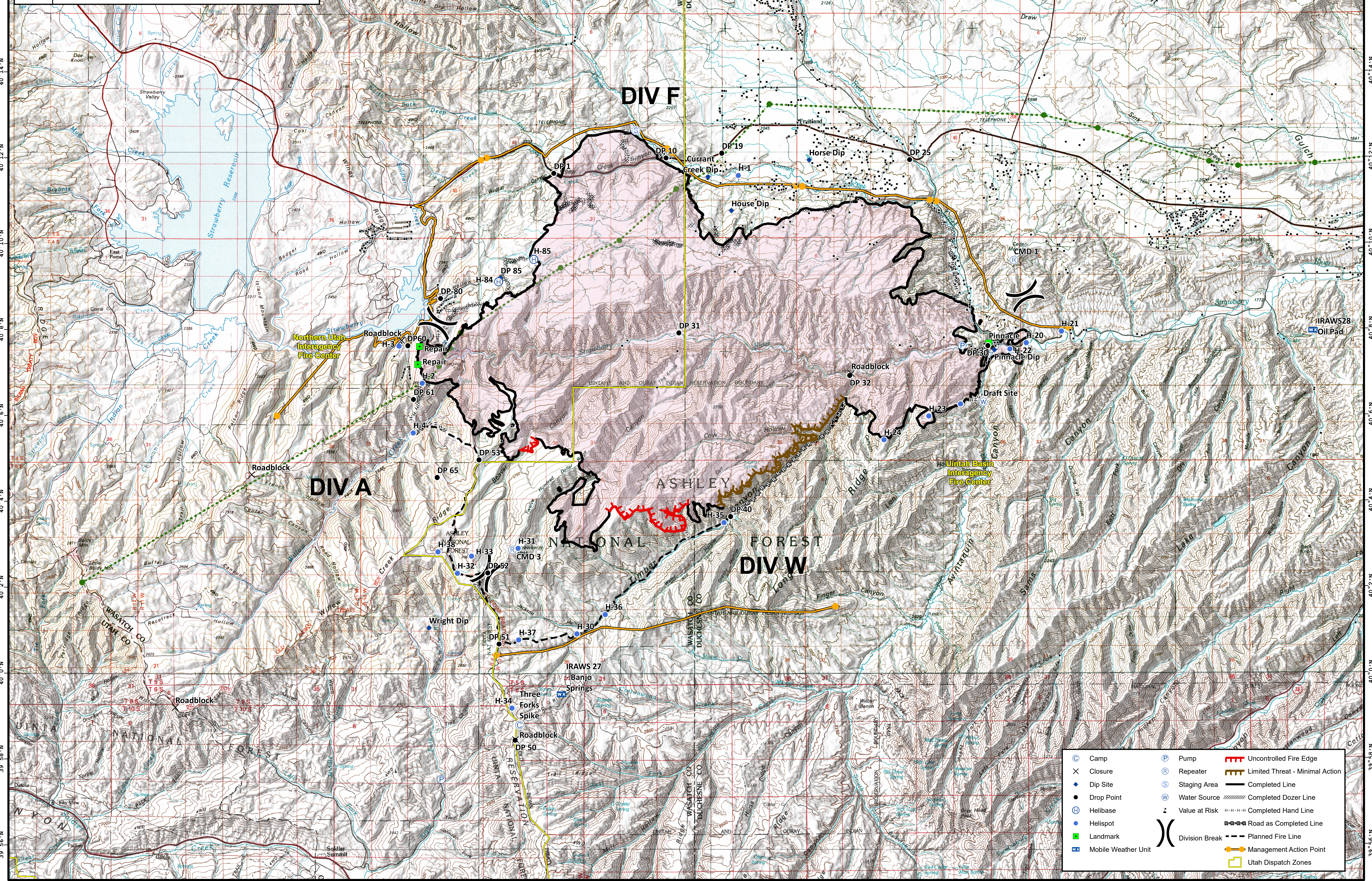


111°14'W 111°12'W 111°10'W 111°8'W 111°6'W 111°4'W 111°2'W 111°0'W 110°58'W 110°56'W 110°54'W 110°52'W 110°50'W 110°48'W 110°46'W 110°44'W 110°42'W 110°40'W 110°38'W 110°36'W 110°34'W

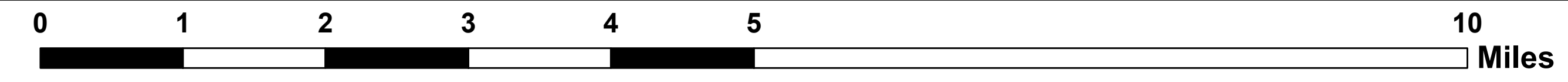
**BRIEFING**

# Dollar Ridge

UT-NES-200383  
07/24/2018 day shift  
57,054 acres  
as of 07/22/2018, 2138 Hrs

Coordinate System: NAD 1983 UTM Zone 12N  
Map Scale: 1:50,000, 1 inch = 4,167 feet



⊙	Camp	Ⓟ	Pump	🔴	Uncontrolled Fire Edge
✕	Closure	Ⓡ	Repeater	🟡	Limited Threat - Minimal Action
⬇	Dip Site	Ⓢ	Staging Area	—	Completed Line
●	Drop Point	Ⓜ	Water Source	⚡	Completed Dozer Line
Ⓜ	Helibase	⚡	Value at Risk	⚡	Completed Hand Line
Ⓜ	Helispot	Ⓜ	Division Break	⚡	Road as Completed Line
📍	Landmark	Ⓜ	Management Action Point	⚡	Planned Fire Line
📡	Mobile Weather Unit	Ⓜ	Utah Dispatch Zones		