


IAP  
**Dollar Ridge**  
 UT-NES-200383  
 07/23/2018  
 57,054 acres  
 as of 07/22/2018, 2138 Hrs

- Division Break
- Uncontrolled Fire Edge
- Limited Threat-Minimal Action
- Completed Line
- Completed Dozer Line
- Planned Fire Line

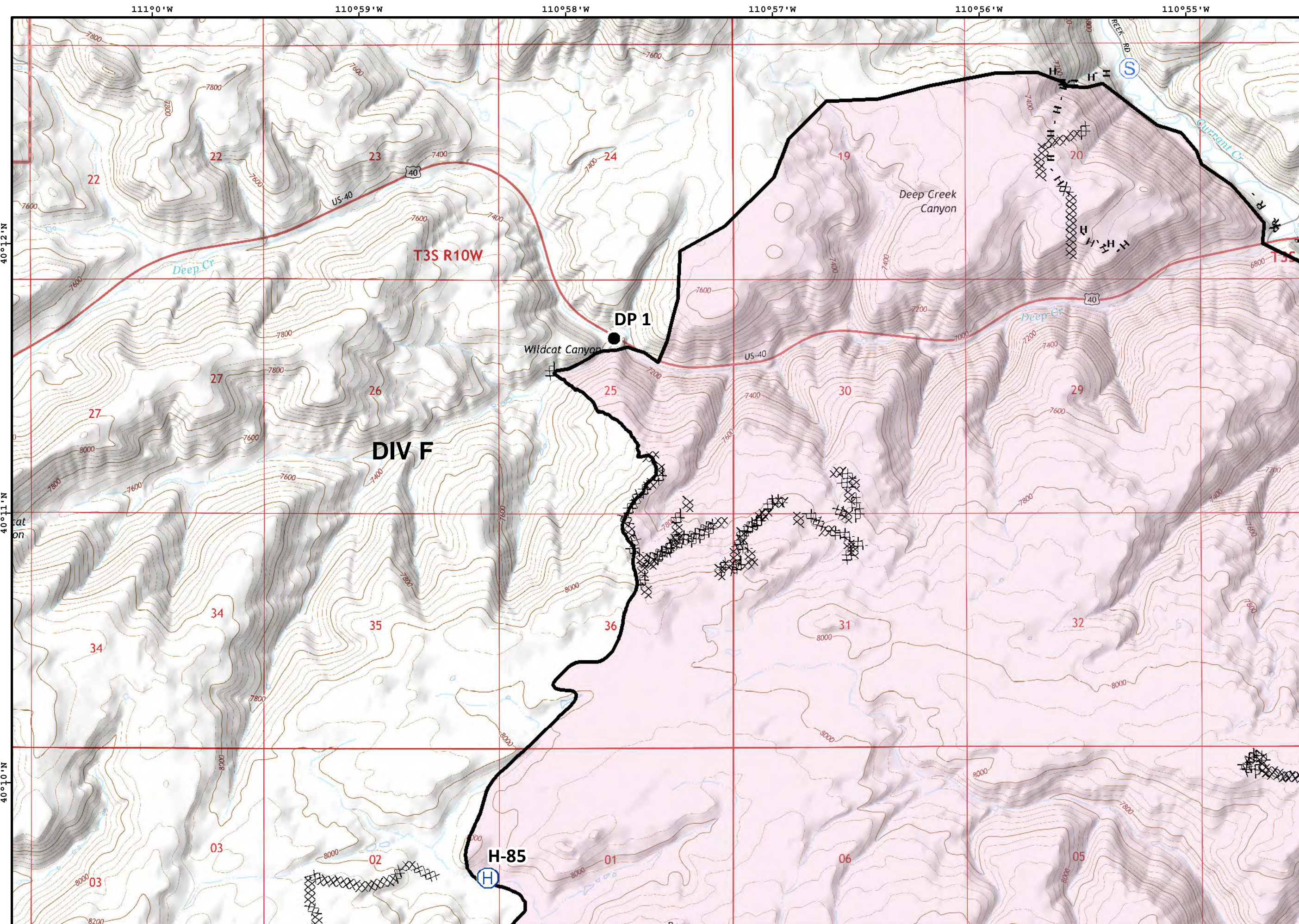
Coordinate System: NAD 1983 UTM Zone 12N  
 Map Scale: 1:125,000, 1 inch = 10,417 feet



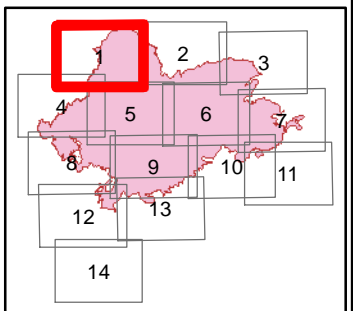
admin  
 7/23/2018, 20:38 Hrs

# Dollar Ridge


UT-NES-200383  
07/23/2018  
57,054 acres  
as of 07/22/2018, 2138 Hrs

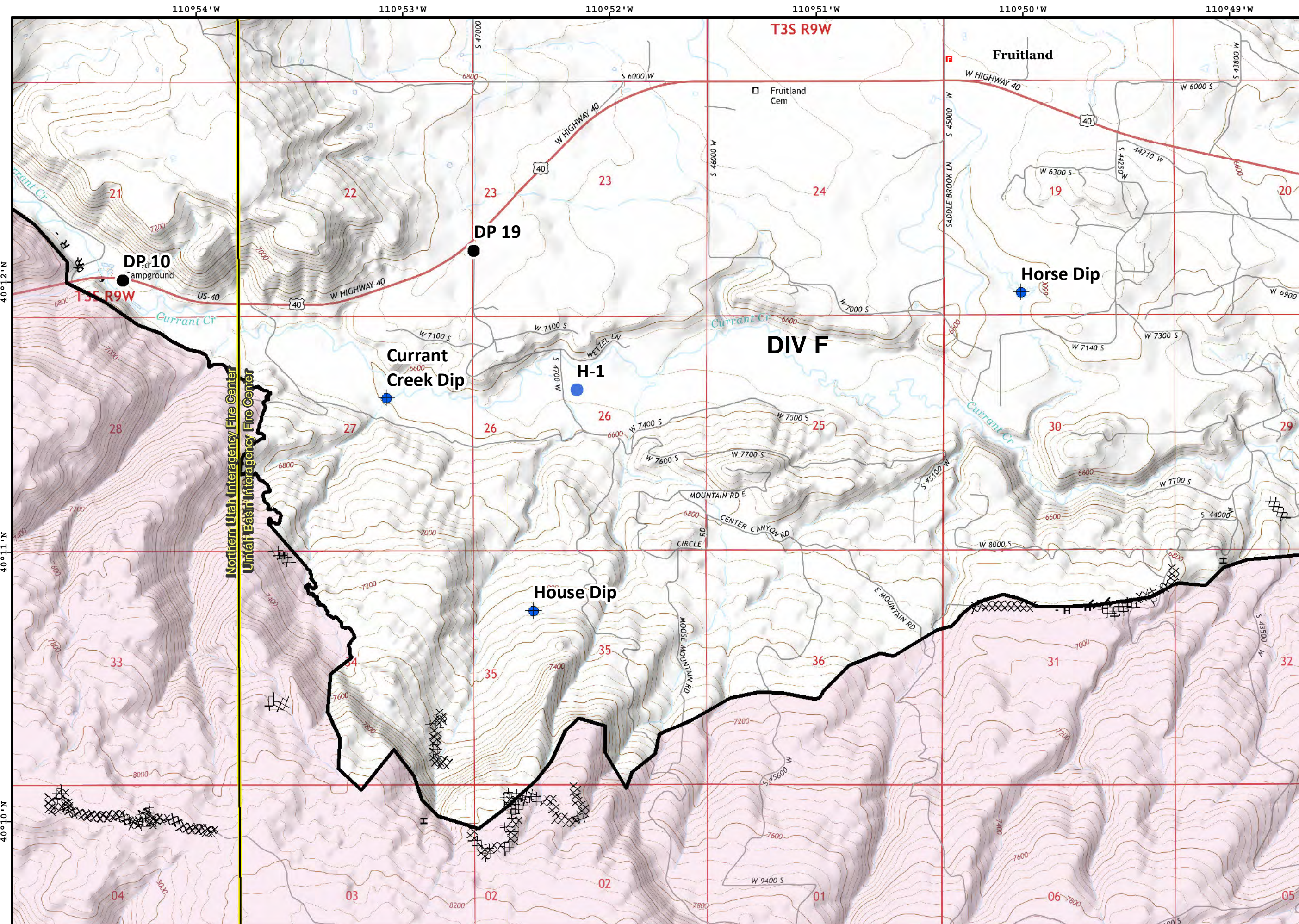


- Drop Point
- Ⓜ Helibase
- Ⓢ Staging Area
- Completed Line
- XXXX Completed Dozer Line
- H - H Completed Hand Line
- R - R Road as Completed Line
- Wildfire Daily Fire Perimeter



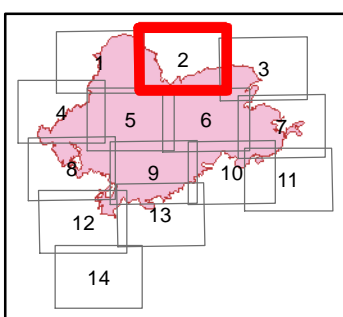
Coordinate System: NAD 1983 UTM Zone 12N  
Map Scale: 1:24,000, 1 inch = 2,000 feet






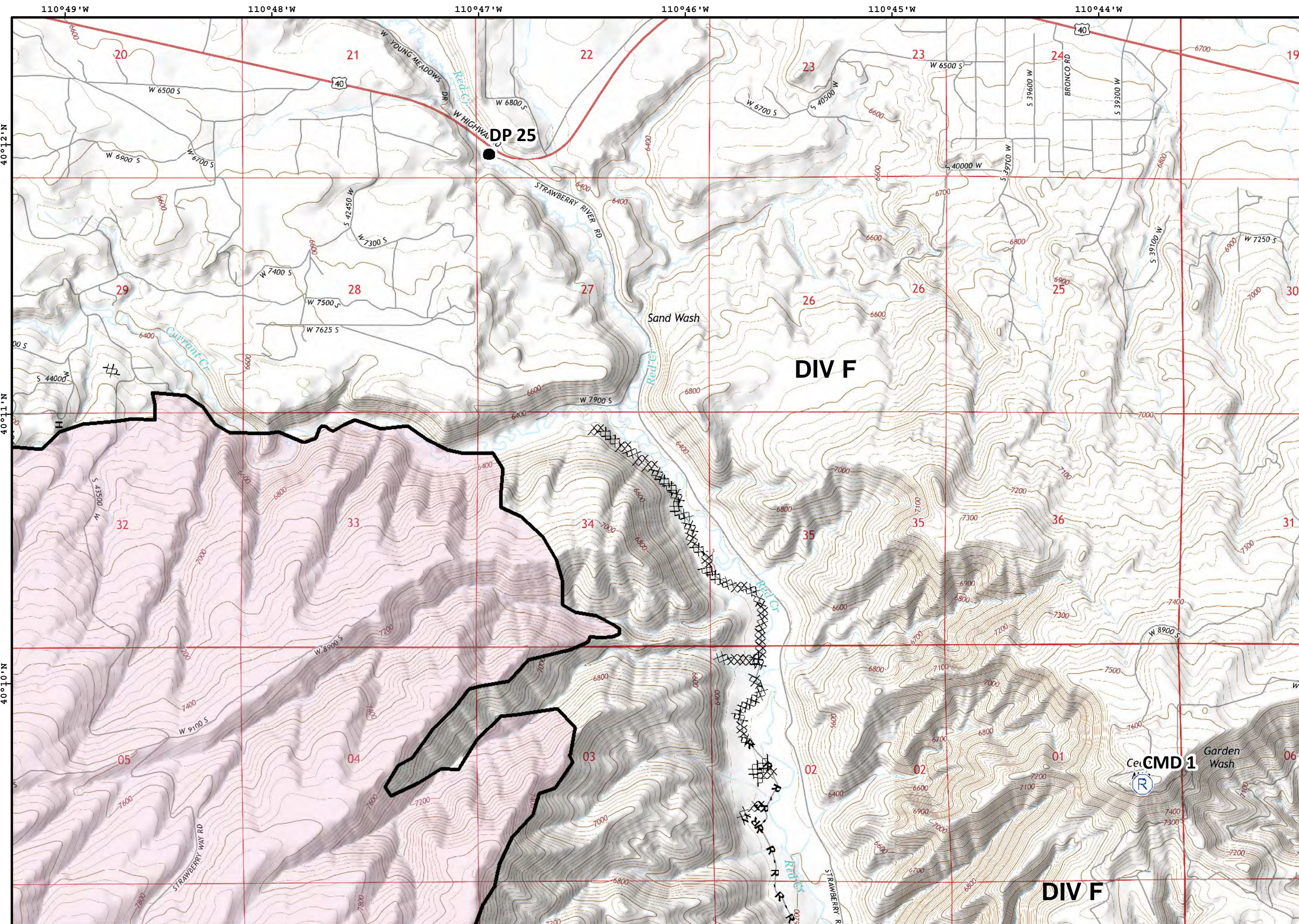
**IAP**  
**Dollar Ridge**  
 UT-NES-200383  
 07/23/2018  
 57,054 acres  
 as of 07/22/2018, 2138 Hrs

- Dip Site
- Drop Point
- Helispot
- Completed Line
- Completed Dozer Line
- H - H Completed Hand Line
- R - R Road as Completed Line
- Wildfire Daily Fire Perimeter



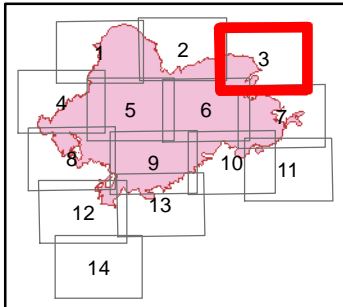
**Coordinate System:** NAD 1983 UTM Zone 12N  
**Map Scale:** 1:24,000, 1 inch = 2,000 feet






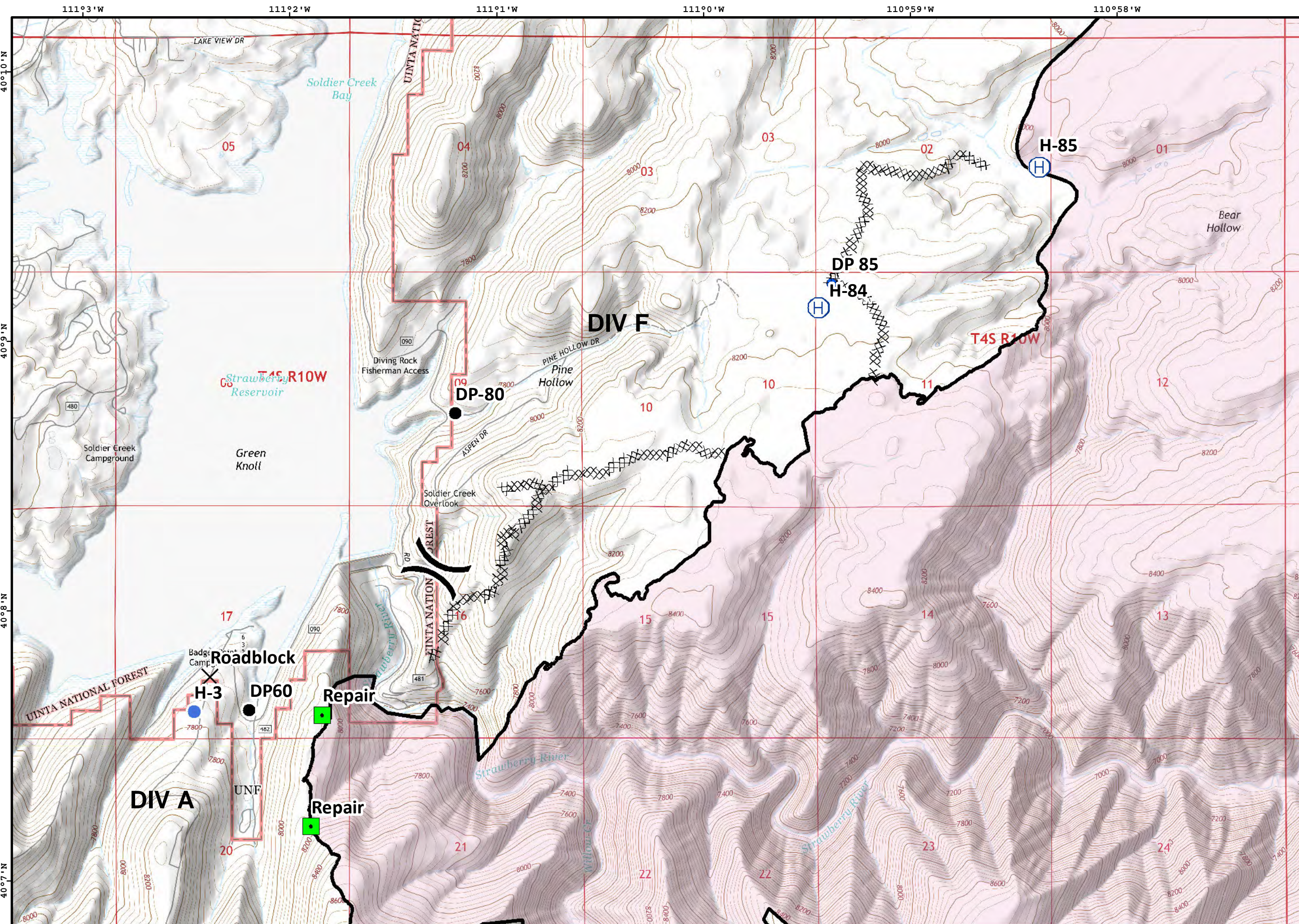
IAP  
**Dollar Ridge**  
 UT-NES-200383  
 07/23/2018  
 57,054 acres  
 as of 07/22/2018, 2138 Hrs

- Drop Point
- Ⓡ Repeater
- Completed Line
- XXXX Completed Dozer Line
- H - H Completed Hand Line
- R - R Road as Completed Line
- Wildfire Daily Fire Perimeter



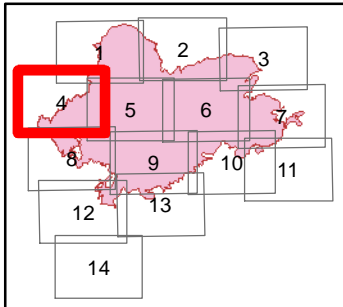
Coordinate System: NAD 1983 UTM Zone 12N  
 NORTH Map Scale: 1:24,000, 1 inch = 2,000 feet






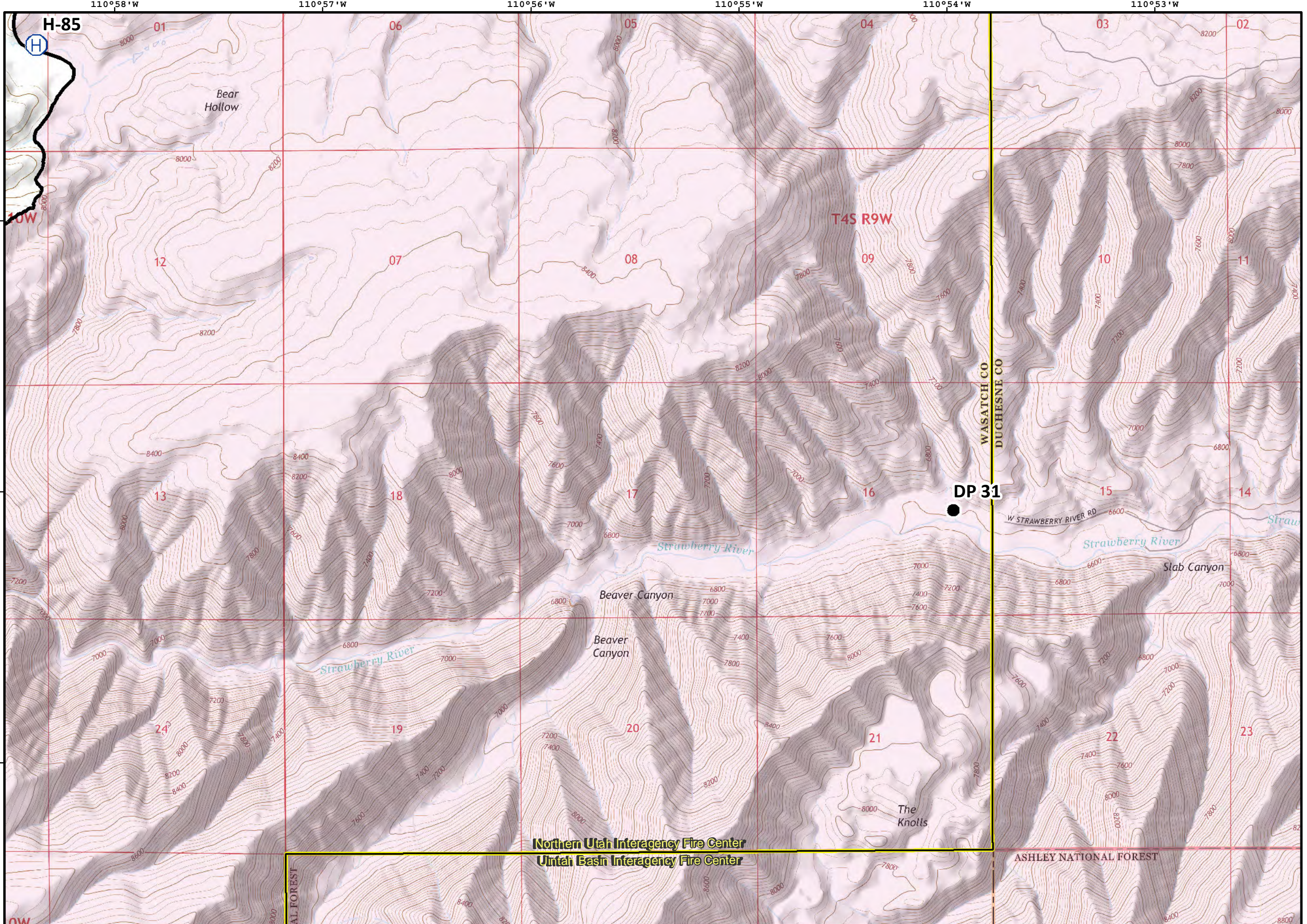
**IAP**  
**Dollar Ridge**  
 UT-NES-200383  
 07/23/2018  
 57,054 acres  
 as of 07/22/2018, 2138 Hrs

- Closure
- Dip Site
- Drop Point
- Helibase
- Helispot
- Landmark
- Division Break
- Completed Line
- Completed Dozer Line
- Wildfire Daily Fire Perimeter







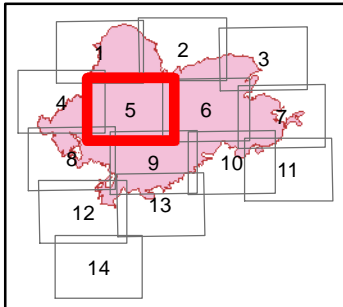
Coordinate System: NAD 1983 UTM Zone 12N  
 NORTH Map Scale: 1:24,000, 1 inch = 2,000 feet







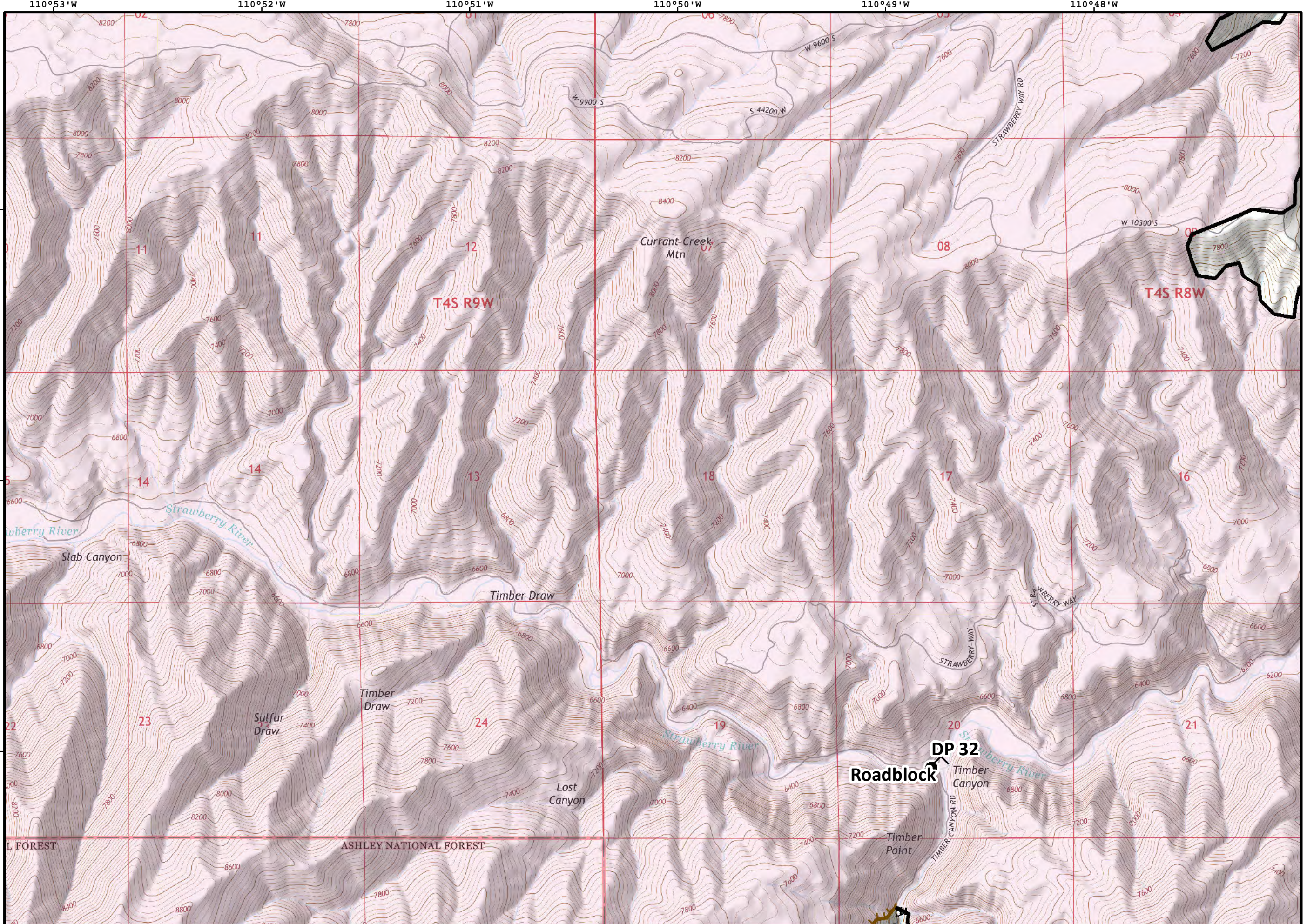
**IAP**  
**Dollar Ridge**  
 UT-NES-200383  
 07/23/2018  
 57,054 acres  
 as of 07/22/2018, 2138 Hrs

-  Drop Point
-  Helibase
-  Completed Line
-  Wildfire Daily Fire Perimeter



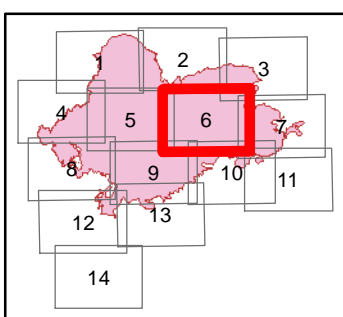
 Coordinate System: NAD 1983 UTM Zone 12N  
 Map Scale: 1:24,000, 1 inch = 2,000 feet






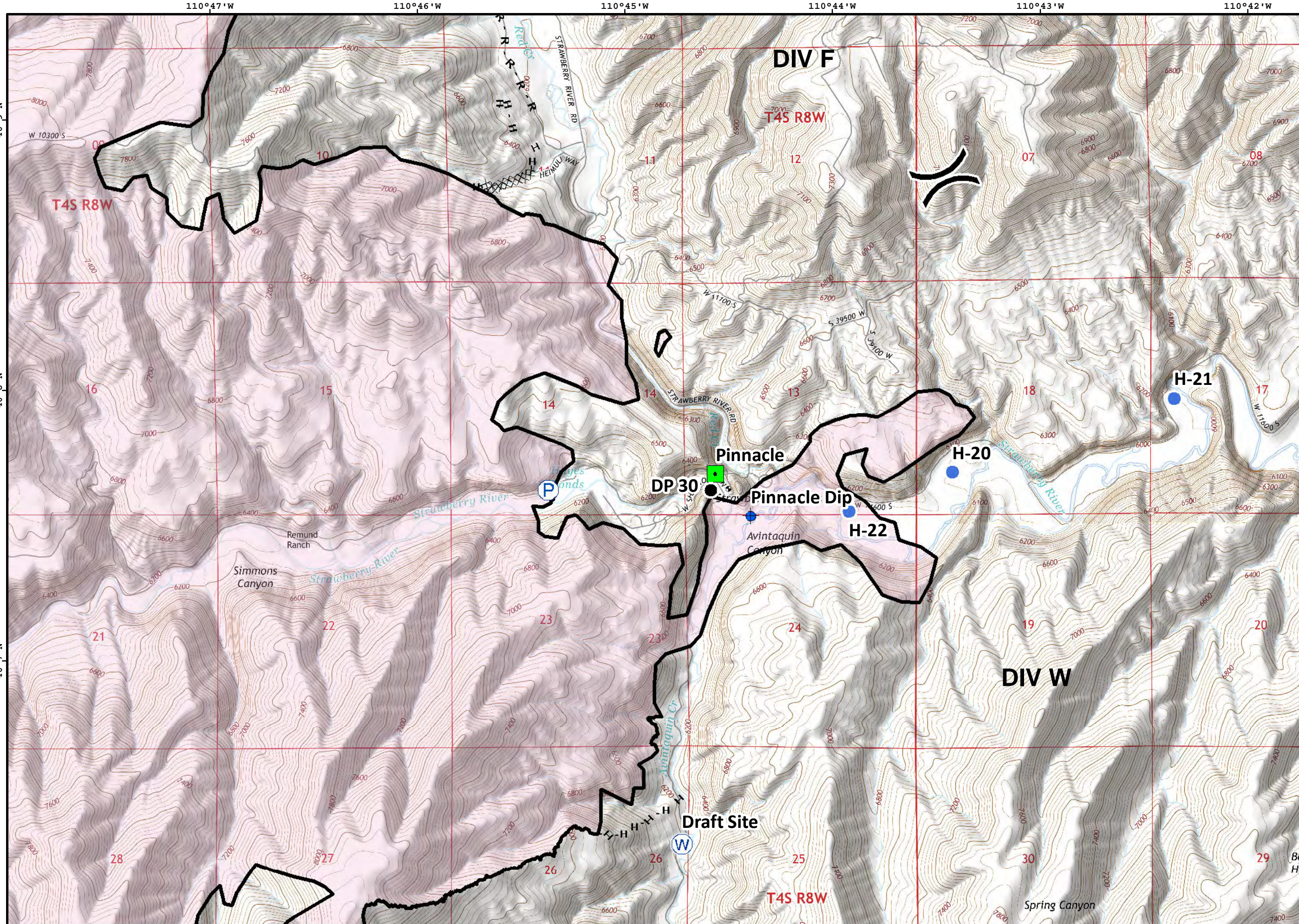
IAP  
**Dollar Ridge**  
 UT-NES-200383  
 07/23/2018  
 57,054 acres  
 as of 07/22/2018, 2138 Hrs

- ✕ Closure
- Drop Point
- ▬ Limited Threat-Minimal Action
- ▬ Completed Line
- H - H Completed Hand Line
- R - R Road as Completed Line
- ▭ Wildfire Daily Fire Perimeter



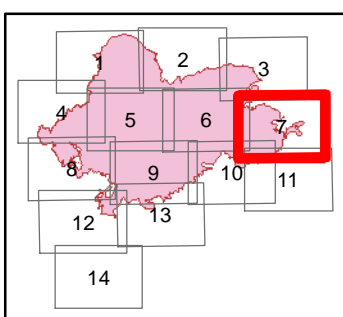
Coordinate System: NAD 1983 UTM Zone 12N  
 NORTH Map Scale: 1:24,000, 1 inch = 2,000 feet






**IAP**  
**Dollar Ridge**  
 UT-NES-200383  
 07/23/2018  
 57,054 acres  
 as of 07/22/2018, 2138 Hrs

- Dip Site
- Drop Point
- Helispot
- Landmark
- Pump
- Water Source
- Division Break
- Completed Line
- Completed Dozer Line
- Completed Hand Line
- Road as Completed Line
- Wildfire Daily Fire Perimeter



Coordinate System: NAD 1983 UTM Zone 12N  
 NORTH Map Scale: 1:24,000, 1 inch = 2,000 feet

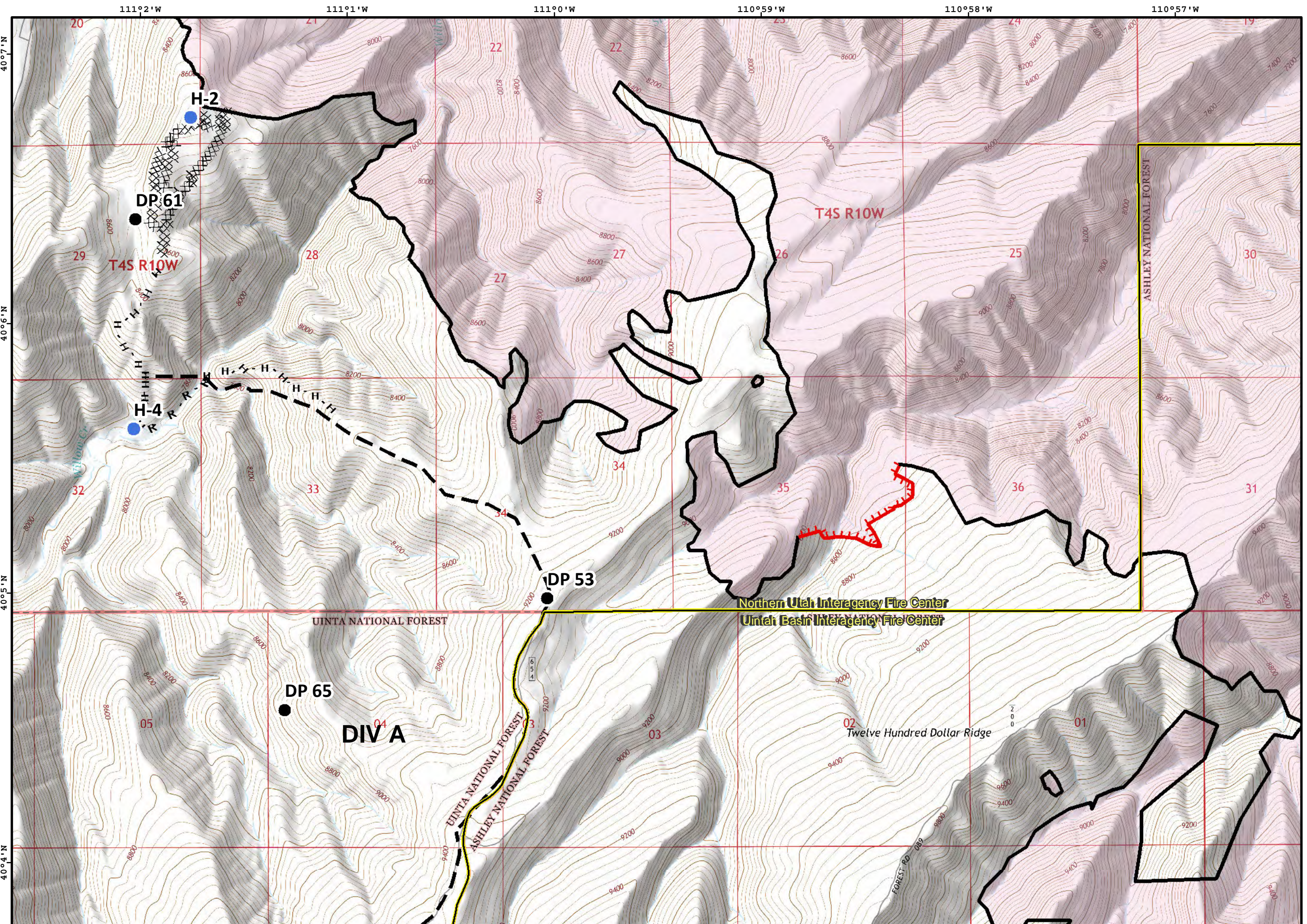
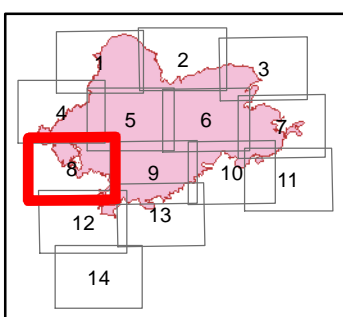





**IAP**  
**Dollar Ridge**

UT-NES-200383  
07/23/2018  
57,054 acres  
as of 07/22/2018, 2138 Hrs

- Drop Point
- Helispot
- ▬ Uncontrolled Fire Edge
- ▬ Completed Line
- ▨ Completed Dozer Line
- H - H Completed Hand Line
- R - R Road as Completed Line
- ▬ Planned Fire Line
- ▭ Wildfire Daily Fire Perimeter



Coordinate System: NAD 1983 UTM Zone 12N  
Map Scale: 1:24,000, 1 inch = 2,000 feet



110°56'W

110°55'W

110°54'W

110°53'W

110°52'W

110°51'W

Northern Utah Interagency Fire Center  
Utah Basin Interagency Fire Center

ASHLEY NATIONAL FOREST

ASHLEY NATIONAL FOREST

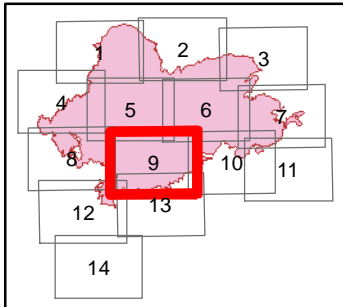
T4S R9W

T4S R9W

WASATCH CO  
DUCHESE CO

**IAP**  
**Dollar Ridge**  
 UT-NES-200383  
 07/23/2018  
 57,054 acres  
 as of 07/22/2018, 2138 Hrs

- Drop Point
- Helispot
- ▬ Uncontrolled Fire Edge
- ▬ Limited Threat-Minimal Action
- ▬ Completed Line
- H - H Completed Hand Line
- R - R Road as Completed Line
- ▬ Planned Fire Line
- ▭ Wildfire Daily Fire Perimeter



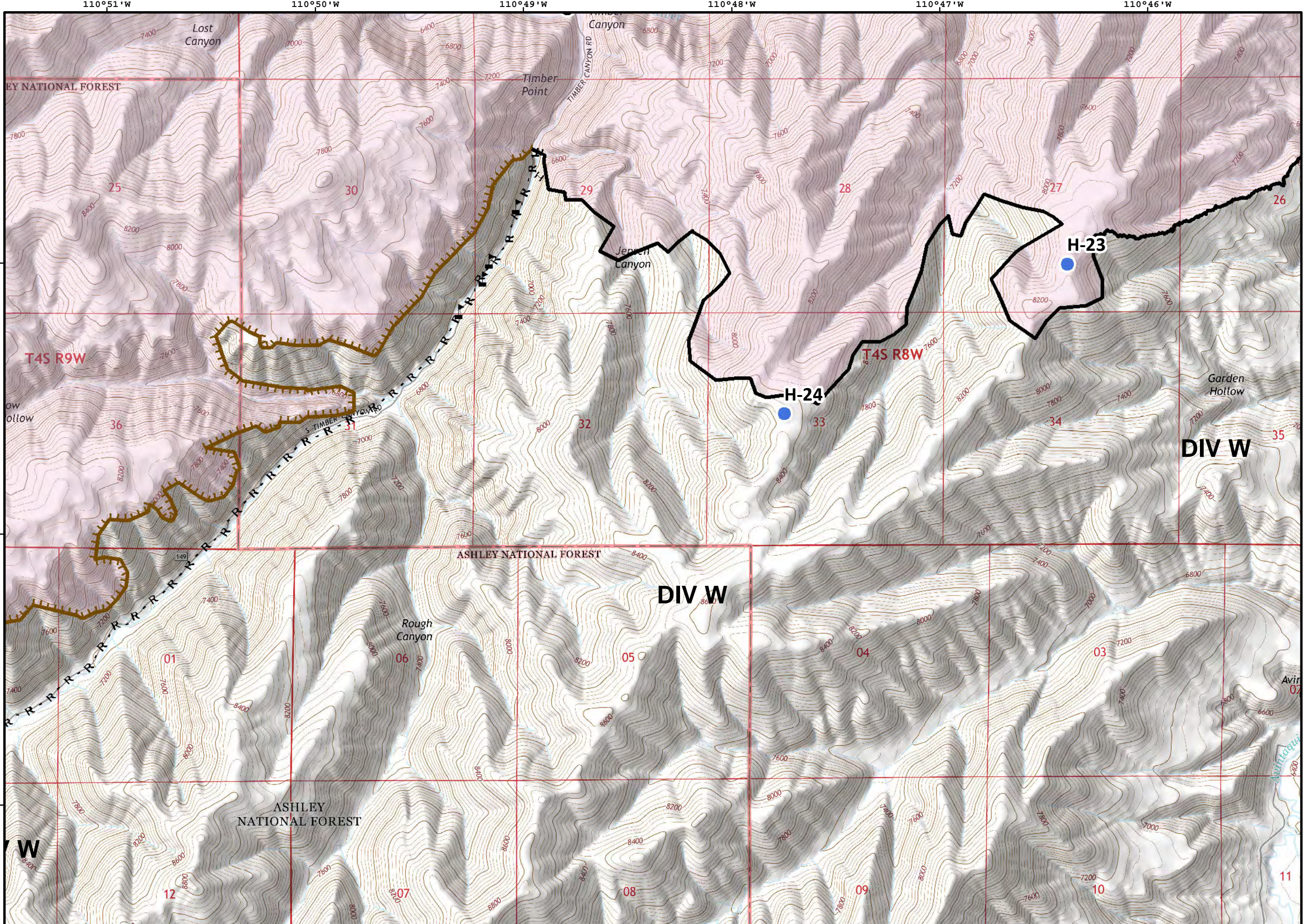
40°6'N

40°5'N

40°4'N

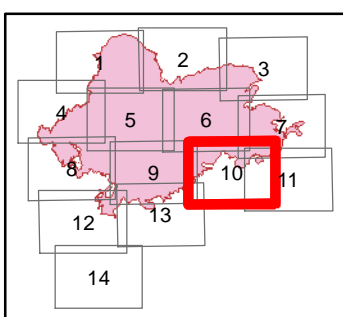
Coordinate System: NAD 1983 UTM Zone 12N  
Map Scale: 1:24,000, 1 inch = 2,000 feet

0 0.5 1 2 Miles



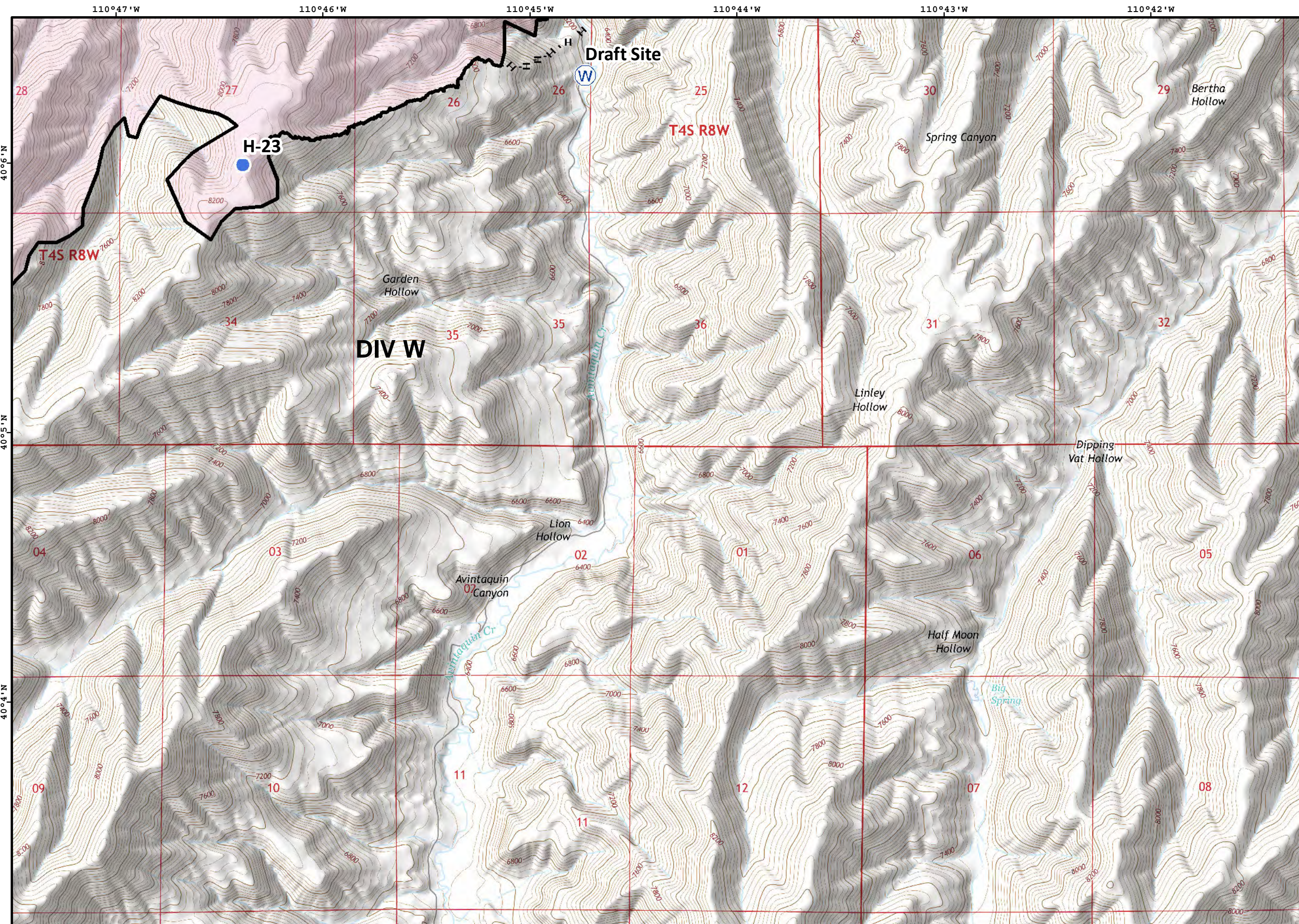
**IAP**  
**Dollar Ridge**  
 UT-NES-200383  
 07/23/2018  
 57,054 acres  
 as of 07/22/2018, 2138 Hrs

- Drop Point
- Helispot
- ▲ Value at Risk
- ▬ Limited Threat-Minimal Action
- ▬ Completed Line
- H - H Completed Hand Line
- R - R Road as Completed Line
- ▭ Wildfire Daily Fire Perimeter








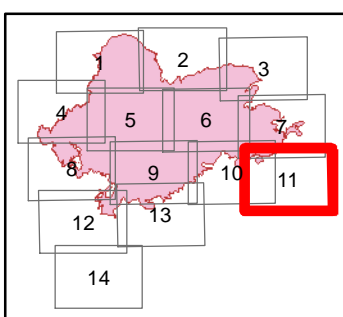
Coordinate System: NAD 1983 UTM Zone 12N  
 Map Scale: 1:24,000, 1 inch = 2,000 feet

0 0.5 1 2 Miles




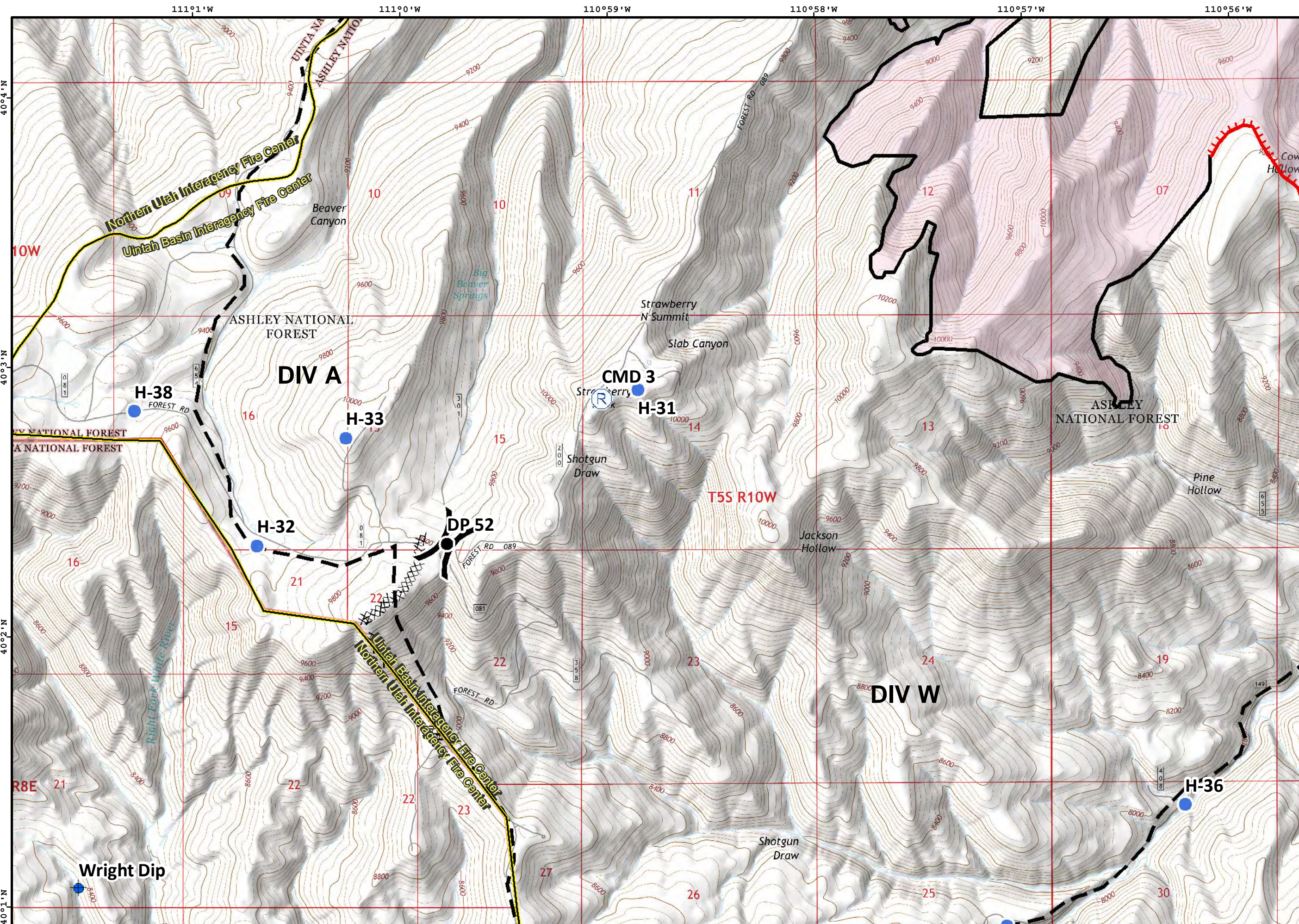
IAP  
**Dollar Ridge**  
 UT-NES-200383  
 07/23/2018  
 57,054 acres  
 as of 07/22/2018, 2138 Hrs

-  Helispot
-  Water Source
-  Completed Line
-  H - H Completed Hand Line
-  Wildfire Daily Fire Perimeter



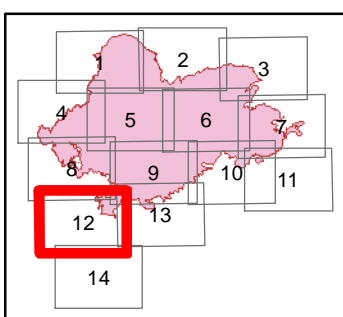
Coordinate System: NAD 1983 UTM Zone 12N  
 NORTH Map Scale: 1:24,000, 1 inch = 2,000 feet






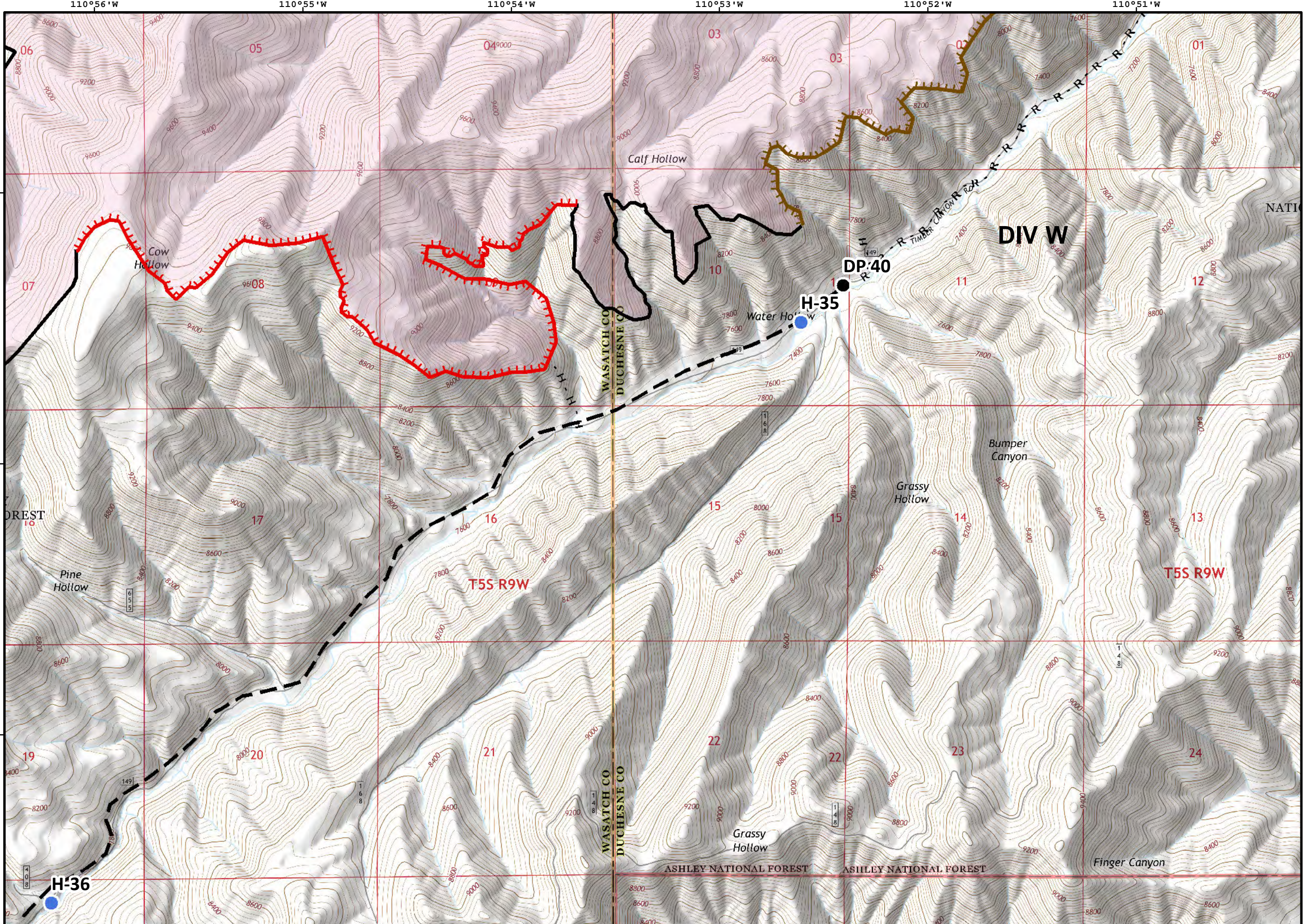
**IAP**  
**Dollar Ridge**  
 UT-NES-200383  
 07/23/2018  
 57,054 acres  
 as of 07/22/2018, 2138 Hrs

- Dip Site
- Drop Point
- Helispot
- Repeater
- Division Break
- Uncontrolled Fire Edge
- Completed Line
- Completed Dozer Line
- H - H Completed Hand Line
- Planned Fire Line
- Wildfire Daily Fire Perimeter



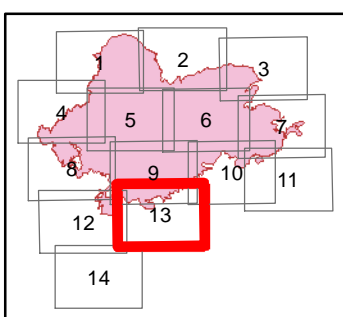
Coordinate System: NAD 1983 UTM Zone 12N  
 Map Scale: 1:24,000, 1 inch = 2,000 feet






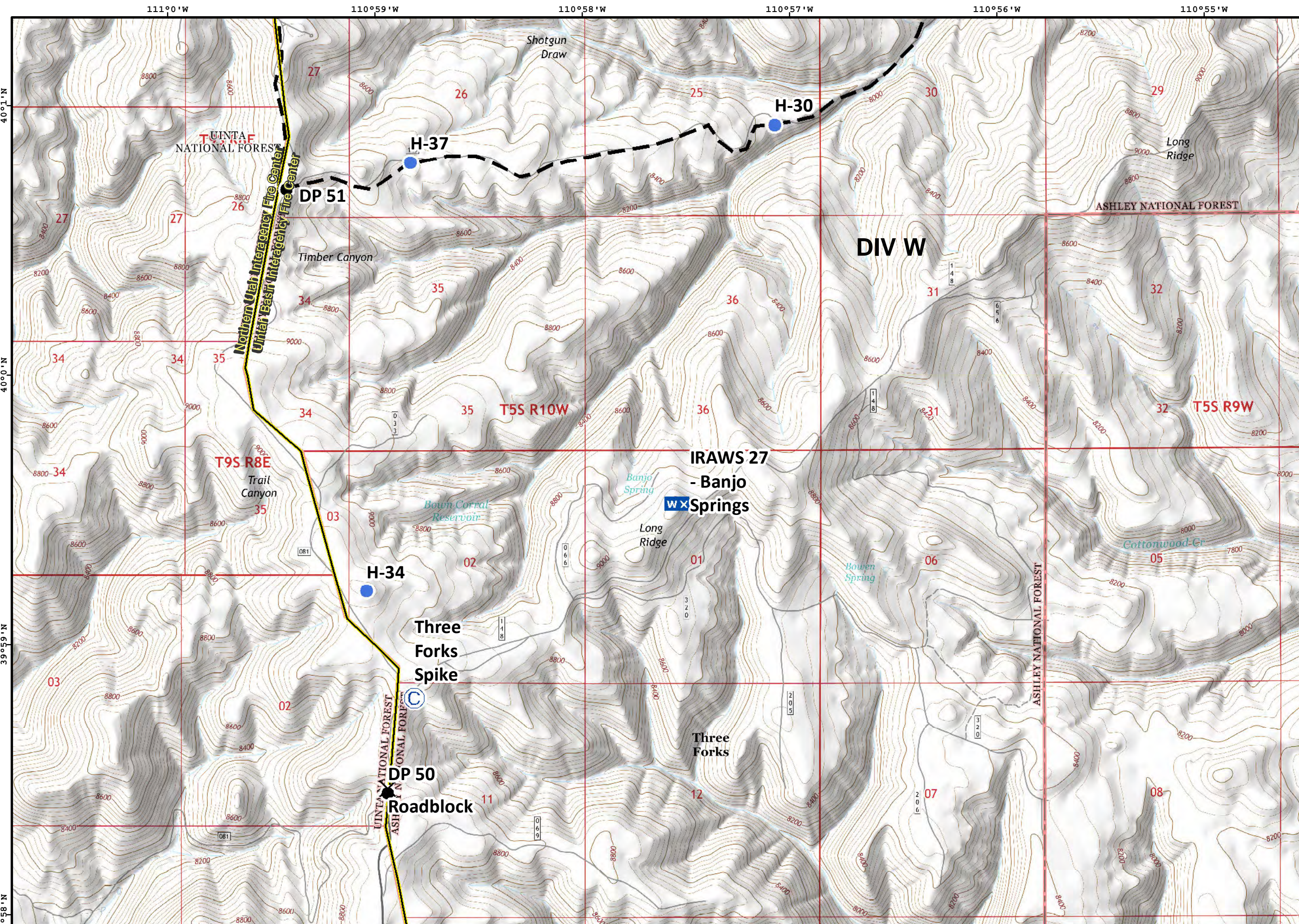
**IAP**  
**Dollar Ridge**  
 UT-NES-200383  
 07/23/2018  
 57,054 acres  
 as of 07/22/2018, 2138 Hrs

- Drop Point
- Helispot
- ▬▬▬ Uncontrolled Fire Edge
- ▬▬▬ Limited Threat-Minimal Action
- ▬▬▬ Completed Line
- H - H Completed Hand Line
- R - R Road as Completed Line
- ▬▬▬ Planned Fire Line
- ▭ Wildfire Daily Fire Perimeter



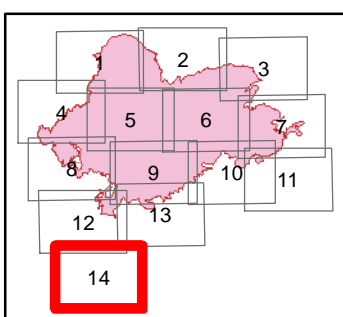
Coordinate System: NAD 1983 UTM Zone 12N  
 NORTH Map Scale: 1:24,000, 1 inch = 2,000 feet





**IAP**  
**Dollar Ridge**  
 UT-NES-200383  
 07/23/2018  
 57,054 acres  
 as of 07/22/2018, 2138 Hrs

- Camp
- Closure
- Drop Point
- Helispot
- Mobile Weather Unit
- Planned Fire Line



Coordinate System: NAD 1983 UTM Zone 12N  
 Map Scale: 1:24,000, 1 inch = 2,000 feet

