







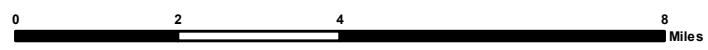


IAP INDEX
Dollar Ridge
 UT-NES-200383
 8/13/2018
 64,924 acres
 as of 8/11/2018, 1630 Hrs



-  Division Break
-  Uncontrolled Fire Edge
-  Completed Line
-  Completed Dozer Line
-  Planned Fire Line
-  Management Action Point
-  IAP Page

Coordinate System: NAD 1983 UTM Zone 12N
Map Scale: 1:150,000, 1 inch = 12,500 feet



SCAN QR FOR DIGITAL MAPS