





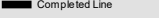


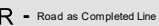
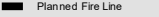
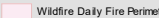


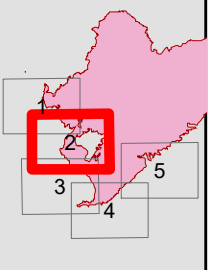
IAP
Dollar Ridge
 UT-NES-200383
 8/13/2018
 64,924 acres
 as of 8/11/2018, 1630 Hrs





SCAN QR FOR DIGITAL MAPS

-  Gate
-  Helispot
-  Landmark
-  Repeater
-  Division Break
-  Uncontrolled Fire Edge
-  Completed Line
-  Completed Dozer Line
-  Completed Hand Line
-  Road as Completed Line
-  Planned Fire Line
-  Wildfire Daily Fire Perimeter

IAP Maps
 Page 2 of 5



 **Coordinate System: NAD 1983 UTM Zone 12N**
Map Scale: 1:36,000, 1 inch = 3,000 feet

