













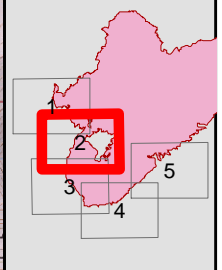
IAP  
**Dollar Ridge**  
 UT-NES-200383  
 8/15/2018  
 68,400 acres  
 as of 8/14/2018, 0850 Hrs




SCAN QR FOR  
**DIGITAL MAPS**

-  Drop Point
-  Gate
-  Helispot
-  Landmark
-  Repeater
-  Uncontrolled Fire Edge
-  Completed Line
-  Completed Dozer Line
-  H - Completed Hand Line
-  R - Road as Completed Line
-  Planned Fire Line
-  Wildfire Daily Fire Perimeter

IAP Maps  
 Page 2 of 5



 **Coordinate System:** NAD 1983 UTM Zone 12N  
**Map Scale:** 1:36,000, 1 inch = 3,000 feet

