










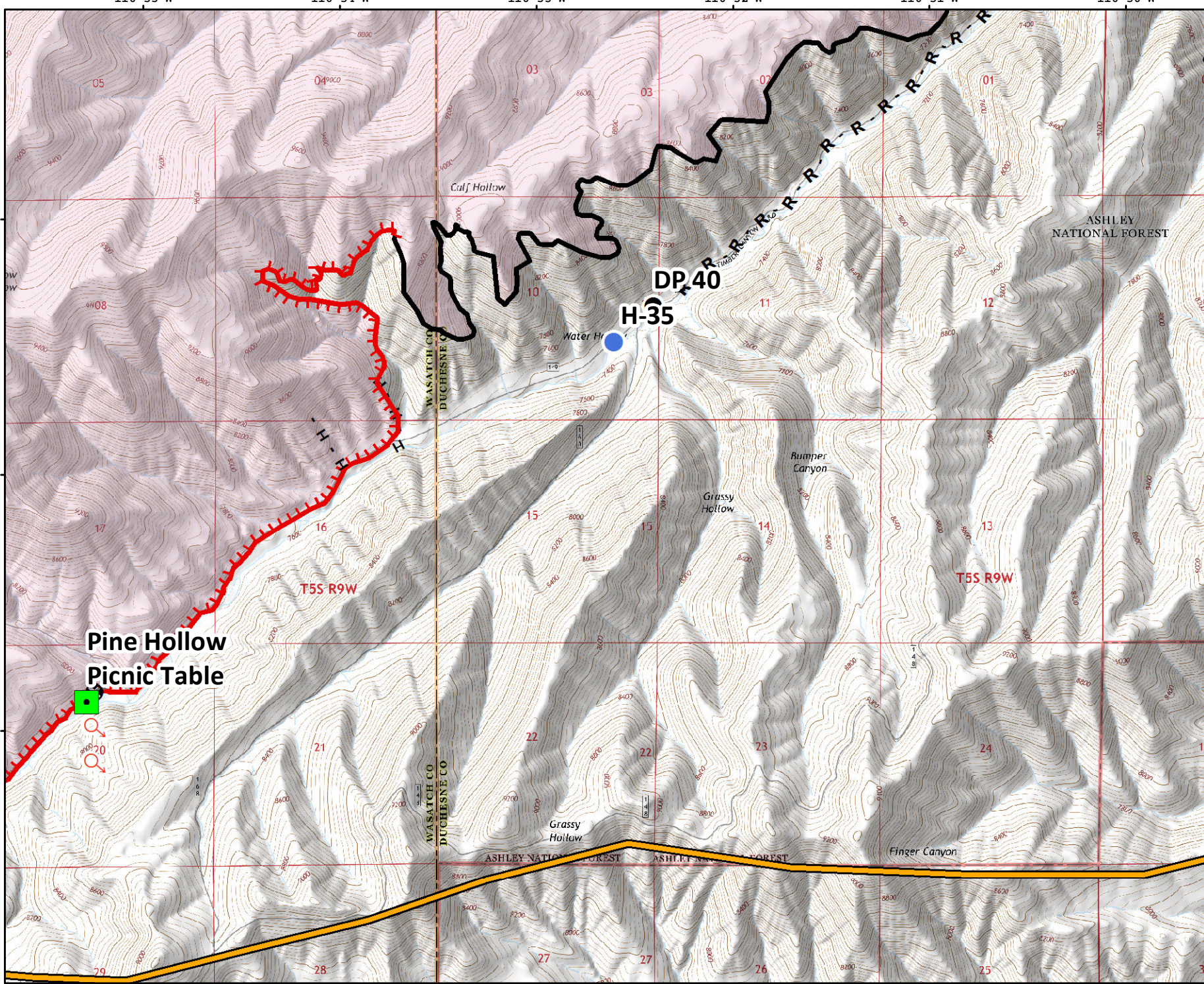
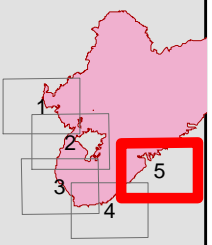





SCAN QR FOR  
 DIGITAL MAPS

-  Drop Point
-  Helispot
-  Landmark
-  Spot Fire
-  Uncontrolled Fire Edge
-  Completed Line
-  Completed Hand Line
-  Road as Completed Line
-  Management Action Point
-  Other
-  Wildfire Daily Fire Perimeter

IAP Maps  
 Page 5 of 5



 **Coordinate System:** NAD 1983 UTM Zone 12N  
**Map Scale:** 1:36,000, 1 inch = 3,000 feet

