











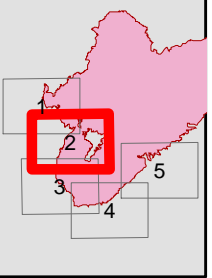



IAP
Dollar Ridge
 UT-NES-200383
 08/16/2018
 68,869 Acres
 as of 8/15/2018, 1630 Hrs




SCAN QR FOR DIGITAL MAPS

-  Drop Point
-  Gate
-  Helispot
-  Landmark
-  Repeater
-  Uncontrolled Fire Edge
-  Completed Line
-  Completed Dozer Line
-  Completed Hand Line
-  Road as Completed Line
-  Planned Fire Line
-  Wildfire Daily Fire Perimeter



 **Coordinate System:** NAD 1983 UTM Zone 12N
Map Scale: 1:36,000, 1 inch = 3,000 feet

