











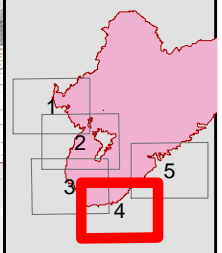
IAP  
**Dollar Ridge**  
 UT - NES 200383  
 08/16/2018  
 68,869 Acres  
 as of 8/15/2018, 1630 Hrs



**SCAN QR FOR  
 DIGITAL MAPS**

-  Camp
-  Helispot
-  Landmark
-  Mobile Weather Unit
-  Spot Fire
-  Uncontrolled Fire Edge
-  Completed Line
-  Management Action Point
-  Other
-  Wildfire Daily Fire Perimeter

IAP Maps  
 Page 4 of 5



**Coordinate System:** NAD 1983 UTM Zone 12N  
**Map Scale:** 1:36,000, 1 inch = 3,000 feet

