








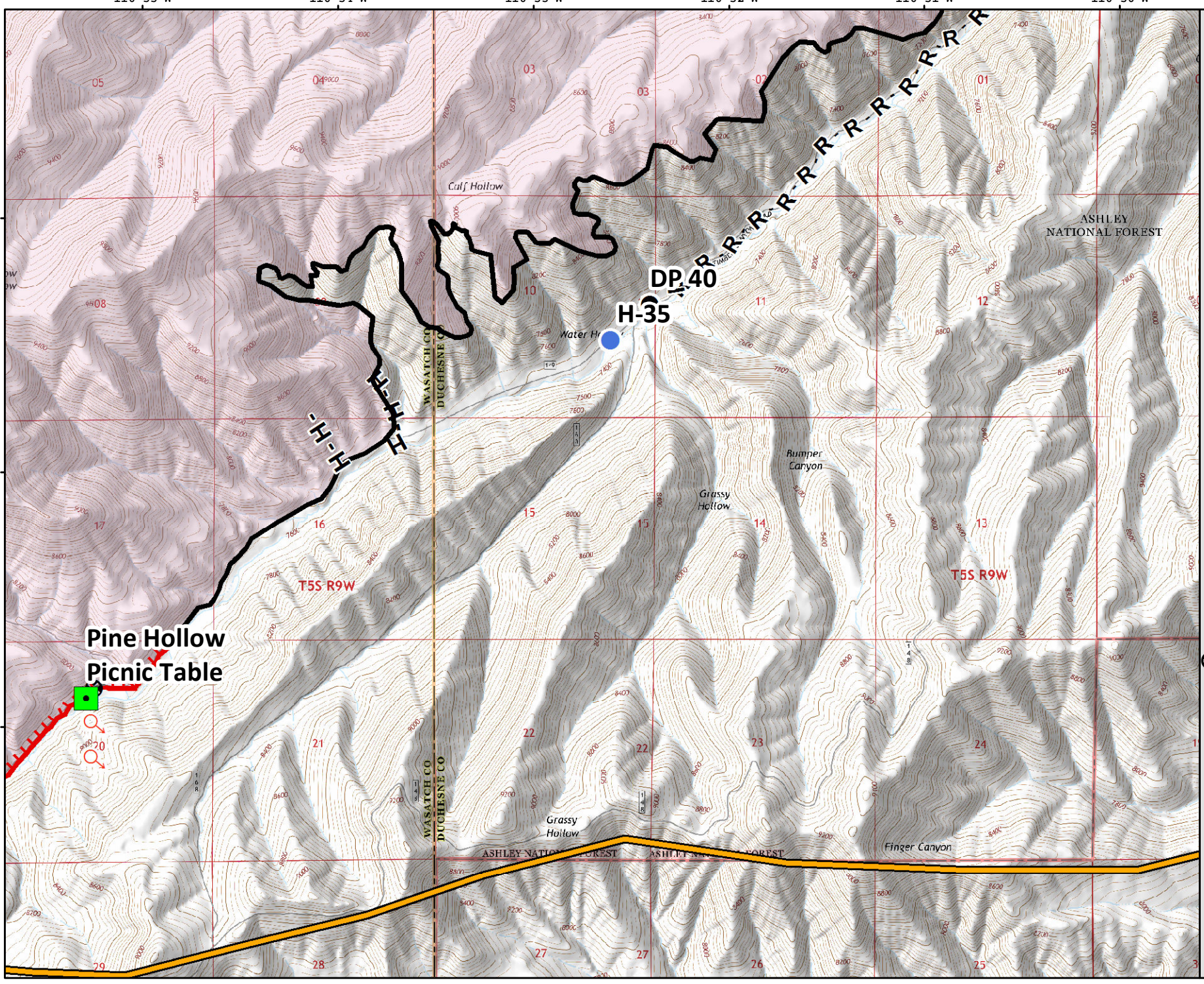
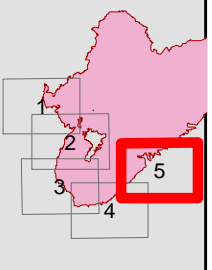





SCAN QR FOR
 DIGITAL MAPS

-  Drop Point
-  Helispot
-  Landmark
-  Spot Fire
-  Uncontrolled Fire Edge
-  Completed Line
- H** - Completed Hand Line
- R** - Road as Completed Line
-  Management Action Point
-  Other
-  Wildfire Daily Fire Perimeter

IAP Maps
 Page 5 of 5



 **Coordinate System:** NAD 1983 UTM Zone 12N
Map Scale: 1:36,000, 1 inch = 3,000 feet

