
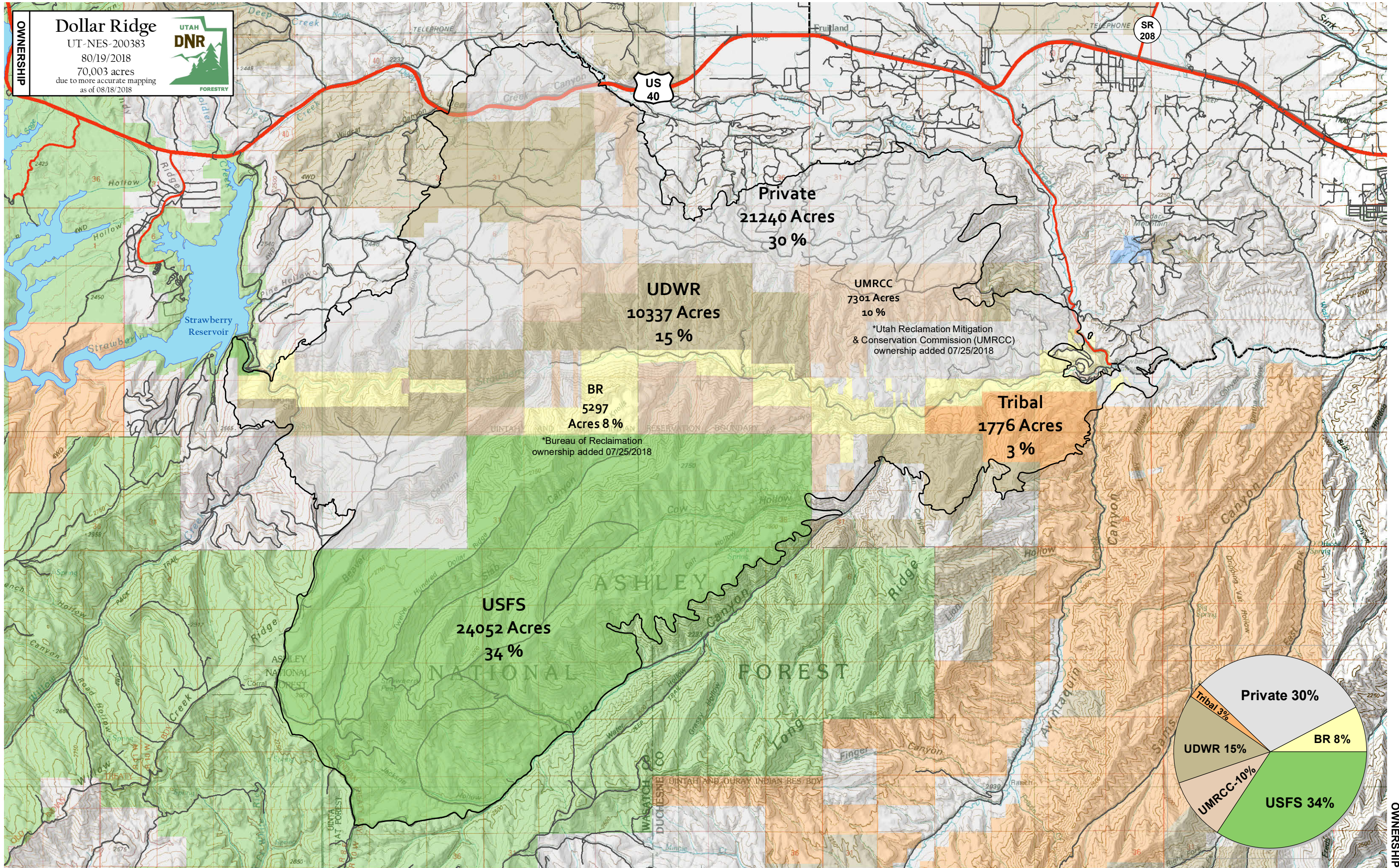


Ownership

Dollar Ridge
 UT-NES-200383
 80/19/2018
 70,003 acres
 due to more accurate mapping
 as of 08/18/2018

Private
 21240 Acres
 30 %

UDWR
 10337 Acres
 15 %

UMRCC
 7301 Acres
 10 %

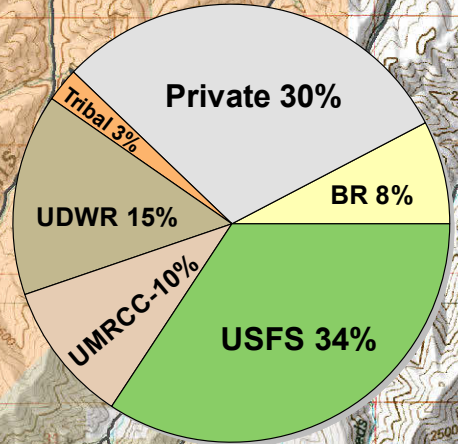
*Utah Reclamation Mitigation & Conservation Commission (UMRCC) ownership added 07/25/2018

BR
 5297 Acres
 8 %

*Bureau of Reclamation ownership added 07/25/2018

Tribal
 1776 Acres
 3 %

USFS
 24052 Acres
 34 %



Coordinate System: NAD 1983 UTM Zone 12N
 Map Scale: 1:93,929, 1 inch = 7,827 feet



8/18/2018, 23:24 Hrs