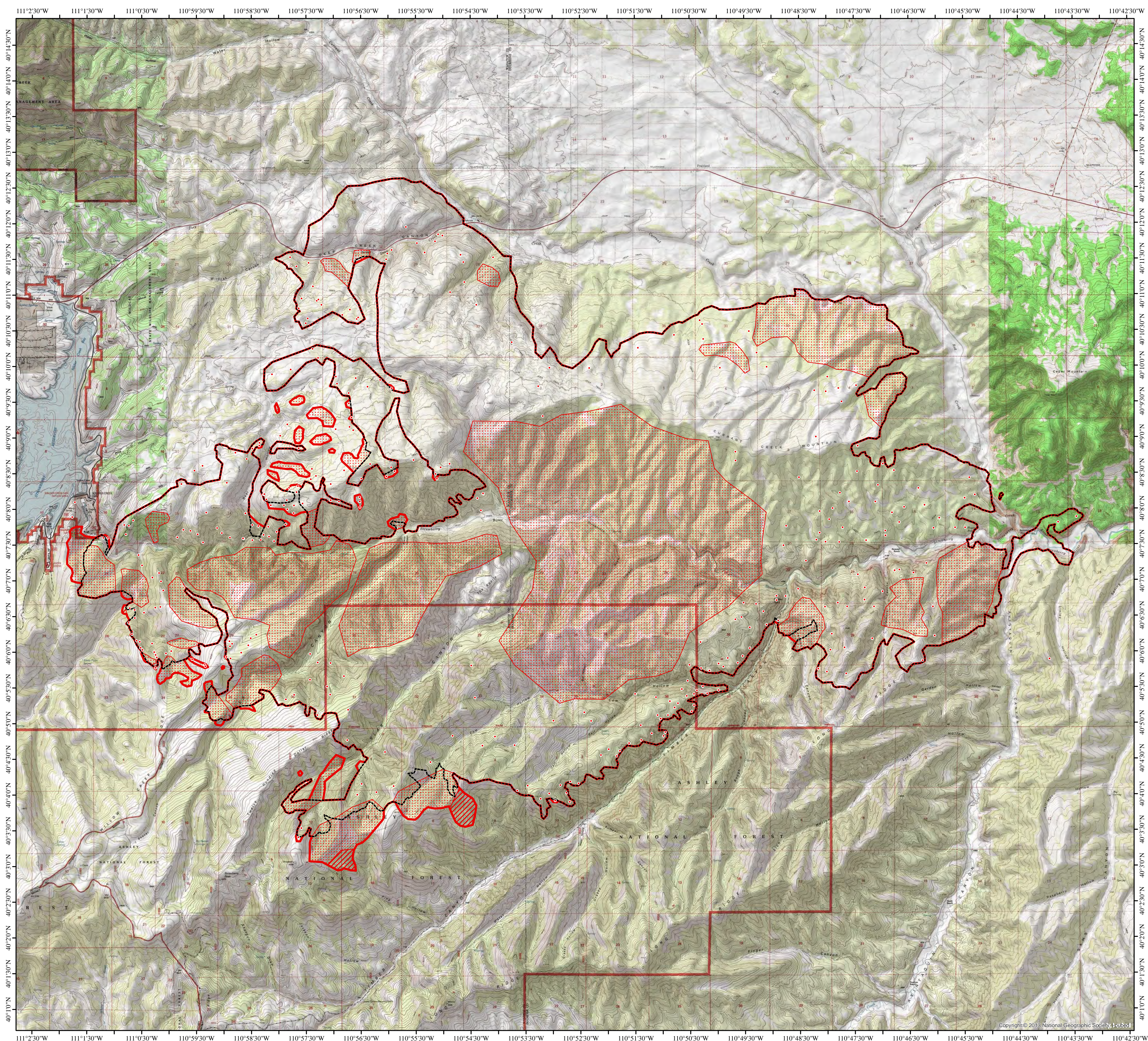










INFRARED MAP
Dollar Ridge
UT-NES-200383
Interpreted (IR) Acres: 52,068
July 8, 2018 @ 2220 MDT

IRIN: Cheron Ferland
Nad83 UTM Zone 12



-  Isolated Heat
-  GIS Perimeter (7/8/2018)
-  Heat Perimeter
-  Intense Heat
-  Scattered Heat



0 0.5 1 2 Miles