





Source: Esri, DigitalGlobe, GeoEye, Earthstar Geographics, CNES/Airbus DS, USDA, USGS, AEX, Getmapping, Aerogrid, IGN, IGP, swisstopo, and the GIS User Community

-  Heat Perimeter
-  Intense Heat Areas
-  Scattered Heat Areas
-  Isolated Heat Sources

NAD 1983 UTM Zone 11N



Goose Creek NV-EKD-010229 Infrared Heat Sources



IR Interpreter: Brian Monroe
 IR interpreted acres: 122,916
 Date: 07/31/2018
 Scan Date/Time: 07/31/18 0310 hrs

1:140,000

