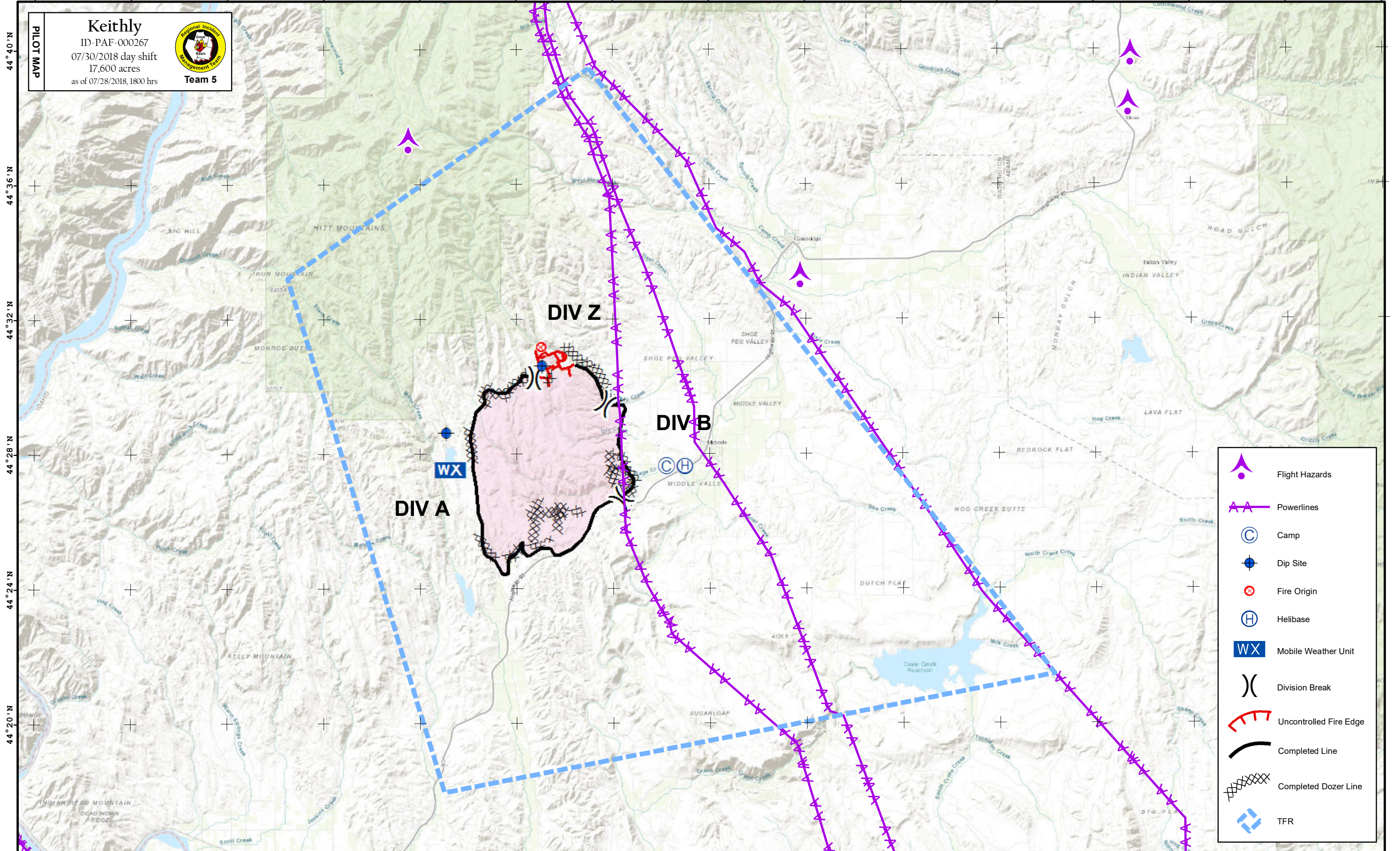



117°12'W 117°8'W 117°4'W 117°0'W 116°56'W 116°52'W 116°48'W 116°44'W 116°40'W 116°36'W 116°32'W 116°28'W 116°24'W 116°20'W 116°16'W















Keithly
 ID-PAF-000267
 07/30/2018 day shift
 17,600 acres
 as of 07/28/2018, 1800 hrs



Team 5

PILOT MAP

-  Flight Hazards
-  Powerlines
-  Camp
-  Dip Site
-  Fire Origin
-  Helibase
-  Mobile Weather Unit
-  Division Break
-  Uncontrolled Fire Edge
-  Completed Line
-  Completed Dozer Line
-  TFR

Coordinate System: NAD 1983 UTM Zone 11N
Map Scale: 1:181,763, 1 inch = 15,147 feet



GB Team 5 GIS
 7/29/2018, 21:12 Hrs
PILOT MAP