


**TRANSPORTATION**

**Keithly**  
 ID-PAF-000267  
 07/30/2018  
 est. 17,600 acres  
 as of 07/28/2018, 1800 hrs













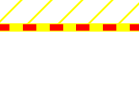






**Team 5**

**DIV Z**

**DIV B**

**DIV A**

-  Camp
-  Dip Site
-  Fire Origin
-  Helibase
-  Mobile Weather Unit
-  Division Break
-  Repeater
-  Uncontrolled Fire Edge
-  Completed Line
-  Completed Dozer Line
-  Wildfire Daily Fire Perimeter
-  USFS Forests
-  Closure Area
-  Closure Area Roads
-  Highway
-  Local Road
-  4WD