

115°20'0"W


115°15'0"W

115°10'0"W



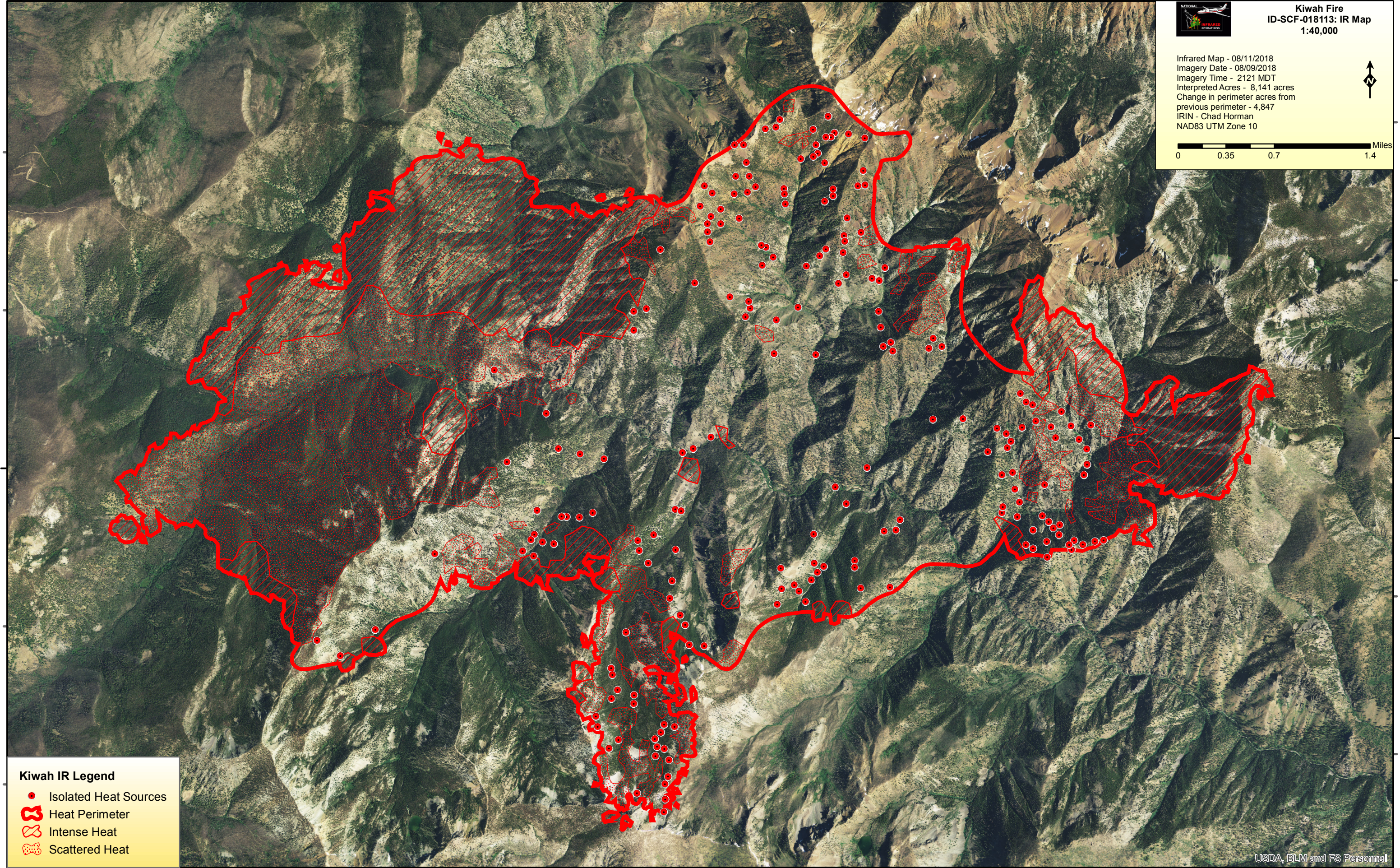
Kiwah Fire
ID-SCF-018113: IR Map
1:40,000

Infrared Map - 08/11/2018
Imagery Date - 08/09/2018
Imagery Time - 2121 MDT
Interpreted Acres - 8,141 acres
Change in perimeter acres from
previous perimeter - 4,847
IRIN - Chad Horman
NAD83 UTM Zone 10







44°50'0"N

44°50'0"N



Kiwah IR Legend

-  Isolated Heat Sources
-  Heat Perimeter
-  Intense Heat
-  Scattered Heat

115°20'0"W

115°15'0"W

115°10'0"W