





Source: Esri, DigitalGlobe, GeoEye, Earthstar Geographics, CNES/Airbus DS, USDA, USGS, AEX, Getmapping, Aerogrid, IGN, IGP, swisstopo, and the GIS User Community

-  Heat Perimeter
-  Intense Heat Areas
-  Scattered Heat Areas
-  Isolated Heat Sources

NAD 1983 UTM Zone 11N



## Lodgepole ID-BOF-00518 Infrared Heat Sources



IR Interpreter: Brian Monroe  
 IR interpreted acres: 1,485  
 Date: 07/28/2018  
 Scan Date/Time: 07/27/18 2242 hrs

1:32,000

