





-  Heat Perimeter
-  Intense Heat Areas
-  Scattered Heat Areas
-  Isolated Heat Sources

NAD 1983 UTM Zone 11N



**Lodgepole
ID-BOF-00518
Infrared Heat Sources**



1:32,000

IR Interpreter: Brian Monroe
IR interpreted acres: 1,485
Date: 07/28/2018
Scan Date/Time: 07/27/18 2242 hrs



USDA, BLM and FS personnel