





-  Heat Perimeter
-  Intense Heat Areas
-  Scattered Heat Areas
-  Isolated Heat Sources

NAD 1983 UTM Zone 11N

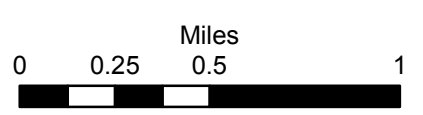


**Lodgepole  
ID-BOF-00518  
Infrared Heat Sources**



1:32,000

IR Interpreter: Brian Monroe  
IR interpreted acres: 1,485  
Date: 07/29/2018  
Scan Date/Time: 07/29/18 0335 hrs



USDA, BLM and FS personnel