





Source: Esri, DigitalGlobe, GeoEye, Earthstar Geographics, CNES/Airbus DS, USDA, USGS, AEX, Getmapping, Aerogrid, IGN, IGP, swisstopo, and the GIS User Community

Lodgepole ID-BOF-00518 Infrared Heat Sources

IR Interpreter: Brian Monroe
IR interpreted acres: 1,485
Date:08/01/2018
Scan Date/Time: 07/31/18 2001 hrs

-  Heat Perimeter
-  Intense Heat Areas
-  Scattered Heat Areas
-  Isolated Heat Sources

NAD 1983 UTM Zone 11N

