





-  Heat Perimeter
-  Intense Heat Areas
-  Scattered Heat Areas
-  Isolated Heat Sources

NAD 1983 UTM Zone 11N



**Lodgepole
ID-BOF-00518
Infrared Heat Sources**



IR Interpreter: Brian Monroe
 IR interpreted acres: 1,485
 Date: 08/01/2018
 Scan Date/Time: 07/31/18 2001 hrs



USDA, BLM and FS personnel