





Source: Esri, DigitalGlobe, GeoEye, Earthstar Geographics, CNES/Airbus DS, USDA, USGS, AEX, Getmapping, Aerogrid, IGN, IGP, swisstopo, and the GIS User Community

Lodgepole
ID-BOF-00518
Infrared Heat Sources

IR Interpreter: Brian Monroe
IR interpreted acres: 1,485
Date: 08/08/2018
Scan Date/Time: 08/08/18 0316 hrs

-  Heat Perimeter
-  Intense Heat Areas
-  Scattered Heat Areas
-  Isolated Heat Sources

NAD 1983 UTM Zone 11N



1:20,000

