




MM 73 HWY 55

ID-SWS-000615
Ownership
July 29, 2018
4,634 Acres



-  Fire Perimeter
-  Bureau of Land Management
-  State Department of Land

Land Agency	Acres	Percent
Private	3,295	71.10%
State	634	13.68%
BLM	705	15.21%
Total	4,634	100.00%