









MM 73 HWY 55

ID-SWS-000615
Perimeter
July 29, 2018
4,634 Acres



-  Dip Site
-  Drop Point
-  Sling Site
-  Division Break

-  Completed Line
-  Completed Dozer Line
-  Completed Hand Line
-  Road as Completed Line