






Source: Esri, DigitalGlobe, GeoEye, Earthstar Geographics, CNES/Airbus DS, USDA, USGS, AeroGRID, IGN, and the GIS User Community



INFRARED MAP
Marten Creek (WY-BTF-001825)
Flight: September 21, 2018 @ 2139 MDT
Acres - 5,571
Change in Acres from last GIS Perimeter - 312 Acres
IRIN - Nate Yorgason

Legend

-  09/21/2018 2139 Marten Creek IR Heat Perimeter
-  Intense Heat
-  Scattered Heat
-  Isolated Heat

