





Source: Esri, DigitalGlobe, GeoEye, Earthstar Geographics, CNES/Airbus DS, USDA, USGS, AeroGRID, IGN, and the GIS User Community



INFRARED MAP
 Marten Creek (WY-BTF-001825)
 Flight: September 22, 2018 @ 2118 MDT
 Acres - 6,280
 Change in Acres from last GIS Perimeter - 709 Acres
 IRIN - Nate Yorgason

Legend

-  09/22/2018 2118 Marten Creek IR Heat Perimeter
-  Intense Heat
-  Scattered Heat
-  Isolated Heat

