






Copyright © 2013 National Geographic Society, i-cubed



INFRARED MAP
Marten Creek (WY-BTF-001825)
Flight: September 22, 2018 @ 2118 MDT
Acres - 6,280
Change in Acres from last GIS Perimeter - 709 Acres
IRIN - Nate Yorgason

Legend

-  09/22/2018 2118 Marten Creek IR Heat Perimeter
-  Intense Heat
-  Scattered Heat
-  Isolated Heat

