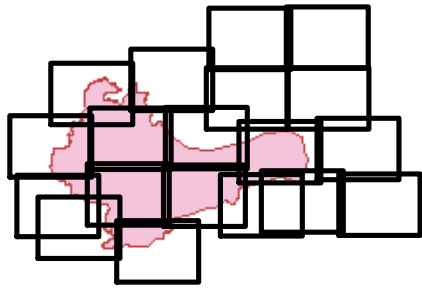














Martin Fire
NV-HUMX-020170
Transportation Map
NAD 83 11N
July 8, 2018
239,289 Acres



-  Dip Site
-  Drop Point
-  Helibase
-  Incident Command Post
-  Mobile Weather Unit
-  Other
-  Division Break
-  Uncontrolled Fire Edge
-  Completed Line
-  Completed Dozer Line
-  Completed Hand Line
-  Wildfire Daily Fire Perimeter

