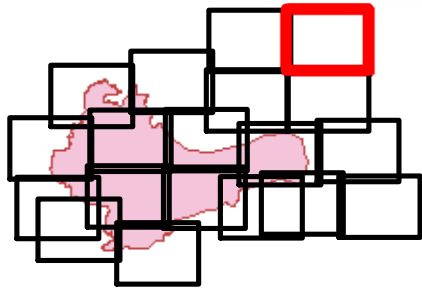
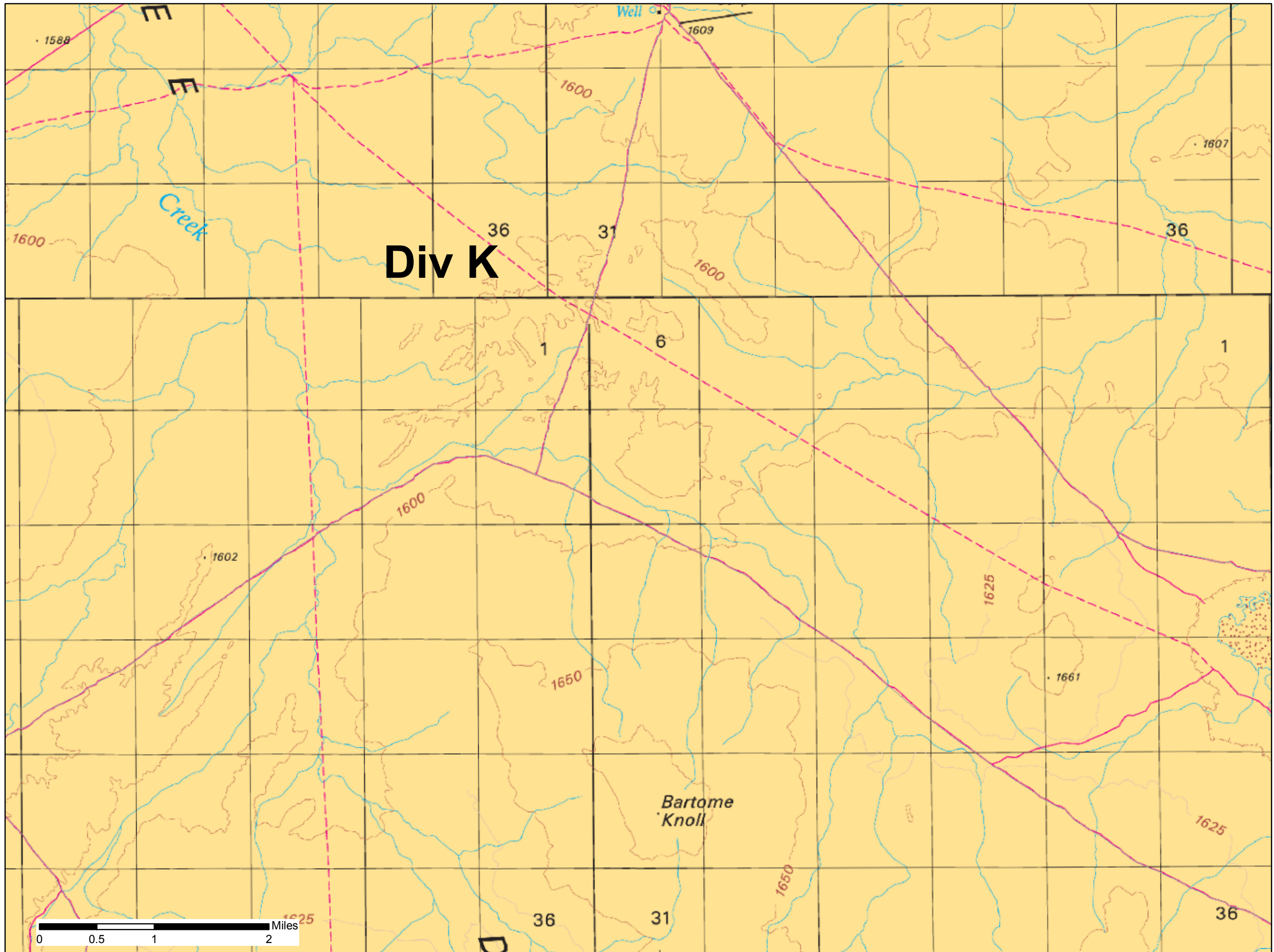



Martin Fire  
NV-HUMX-020170  
Transportation Map  
NAD 83 11N  
July 8, 2018  
239,289 Acres



Page 2



— Local Road



Great Basin GIS  
7/7/2018  
11:30 PM