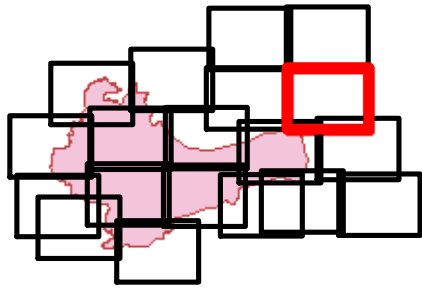
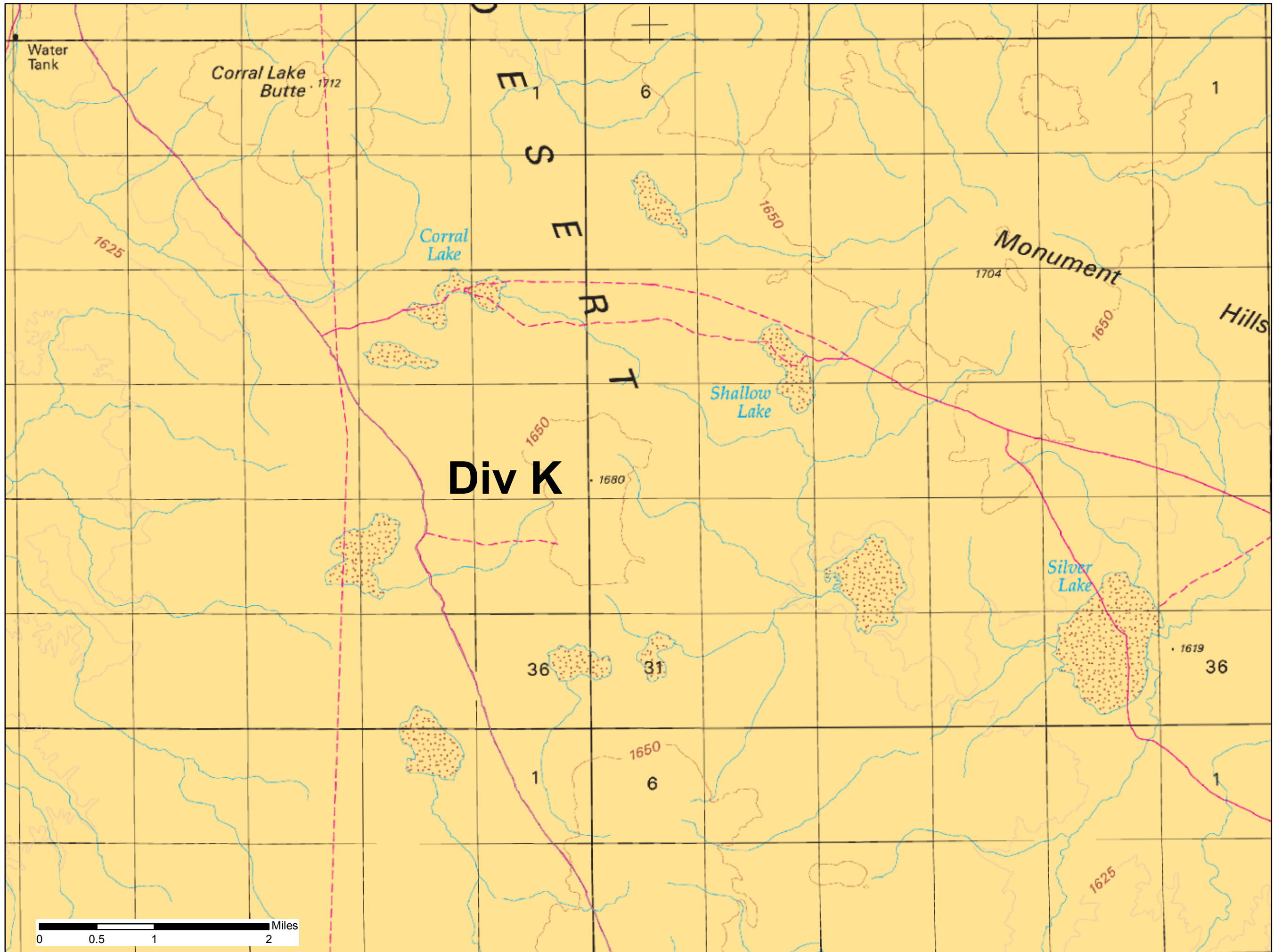



Martin Fire
NV-HUMX-020170
Transportation Map
NAD 83 11N
July 8, 2018
239,289 Acres



Page 6



— Local Road



Great Basin GIS
7/7/2018
11:30 PM