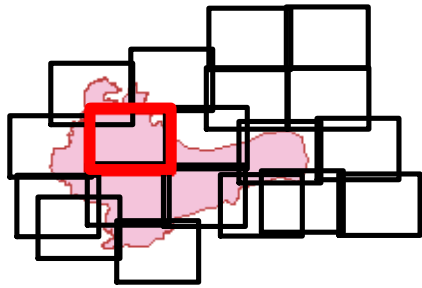





**Martin Fire**  
 NV-HUMX-020170  
 Transportation Map  
 NAD 83 11N  
 July 8, 2018  
 239,289 Acres



Page 8

-  Uncontrolled Fire Edge
-  Wildfire Daily Fire Perimeter
-  Local Road

Great Basin GIS  
 7/7/2018  
 11:30 PM

