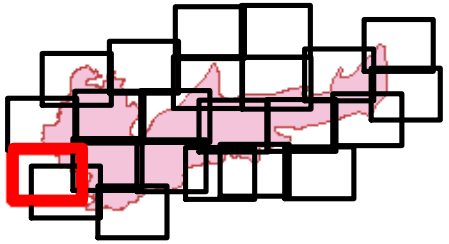












Martin Fire
NV-HUMX-020170
Transportation Map
NAD 83 11N
July 9, 2018
376,341 Acres



Page 16

-  Dip Site
-  Helibase
-  Incident Command Post
-  Mobile Weather Unit
-  Repeater
-  Division Break
-  Completed Dozer Line
-  Wildfire Daily Fire Perimeter
-  State Hwy
-  Local Road

Great Basin GIS
 7/8/2018
 10:30 PM

