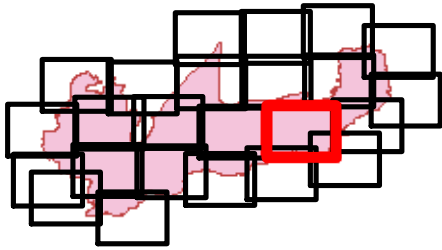
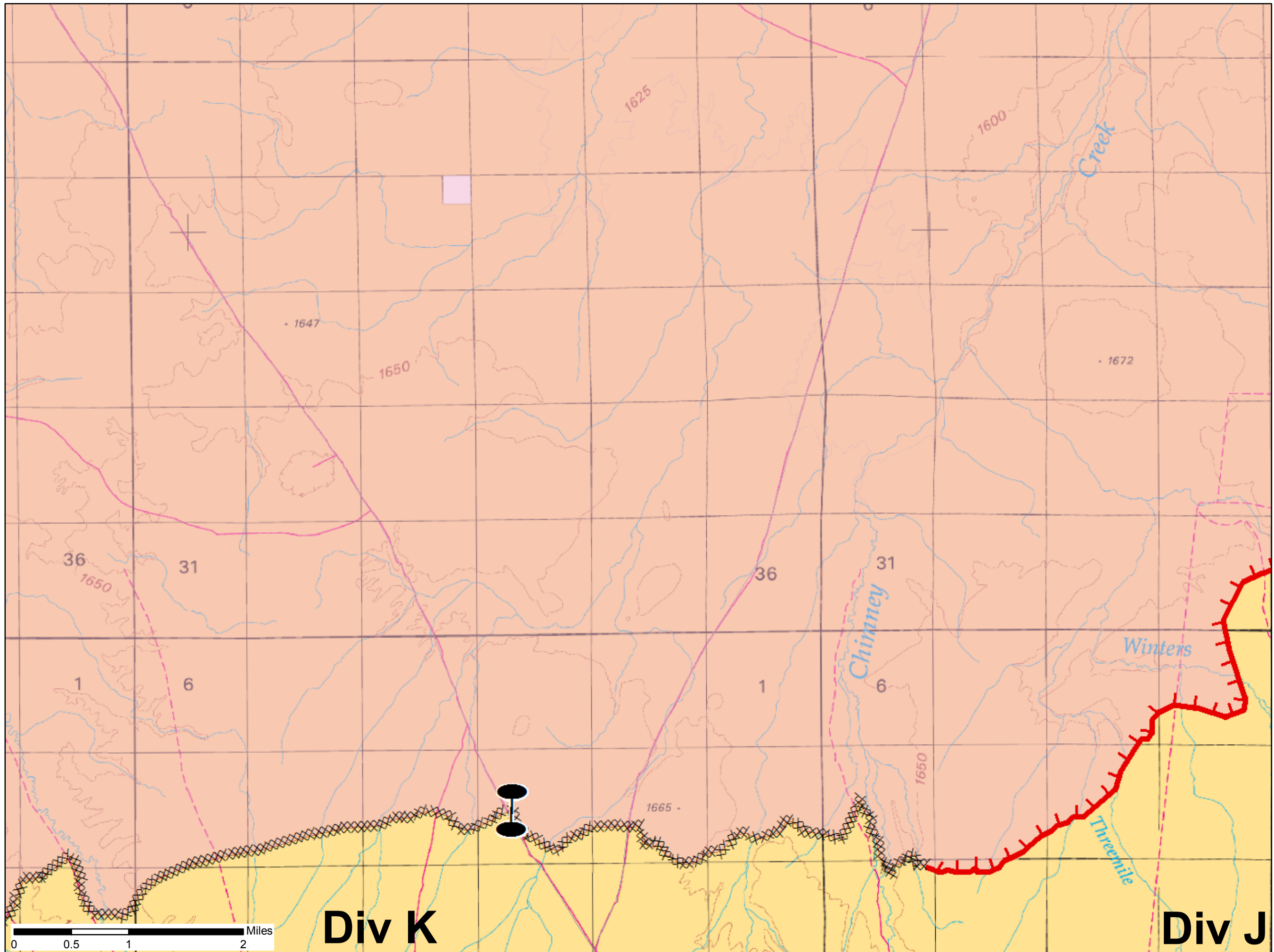


Martin Fire
NV-HUMX-020170
IAP Map
NAD 83 11N
July 10, 2018
439,586 Acres




Page 15



- Uncontrolled Fire Edge
- Completed Dozer Line
- Wildfire Daily Fire Perimeter
- Local Road

Great Basin GIS
7/9/2018
10:30 PM



Div K

Div J