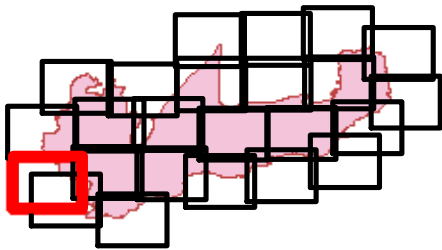







Martin Fire
 NV-HUMX-020170
 IAP Map
 NAD 83 11N
 July 10, 2018
 439,586 Acres



Page 17

-  Dip Site
-  Helibase
-  Incident Command Post
-  Mobile Weather Unit
-  Repeater
-  Division Break

-  Completed Dozer Line
-  Wildfire Daily Fire Perimeter
-  State Hwy
-  Local Road

Great Basin GIS
 7/9/2018
 10:30 PM

