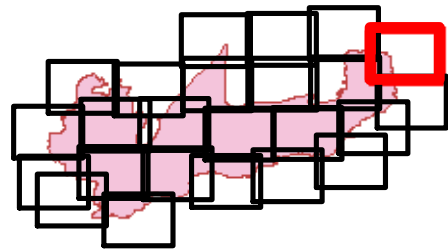






Martin Fire
NV-HUMX-020170
IAP Map
NAD 83 11N
July 10, 2018
439,586 Acres



Page 4



-  Uncontrolled Fire Edge
-  Completed Line
-  Wildfire Daily Fire Perimeter
-  Local Road

Great Basin GIS
7/9/2018
10:30 PM

