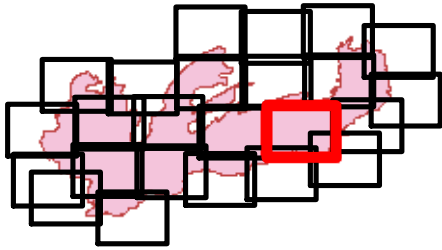
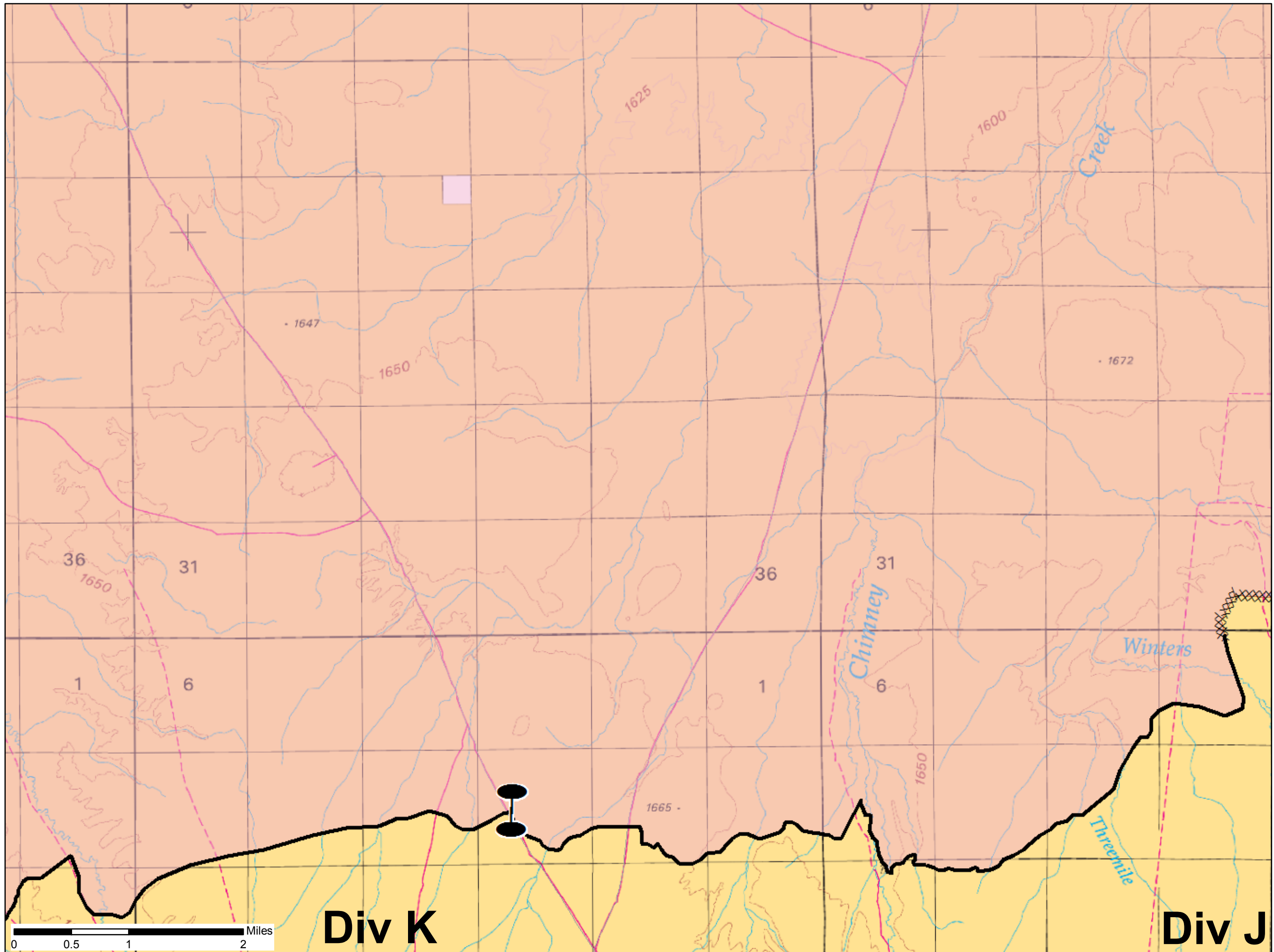


Martin Fire
NV-HUMX-020170
IAP Map
NAD 83 11N
July 11, 2018
439,230 Acres



Page 15



Zone Break


Completed Line

Completed Dozer Line

Wildfire Daily Fire Perimeter

Local Road

Great Basin GIS
7/10/2018
10:02 PM



Div K

Div J