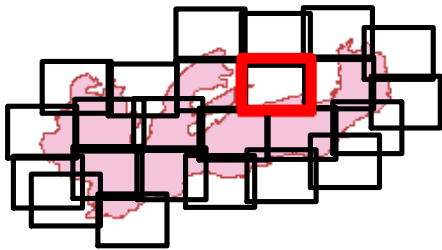
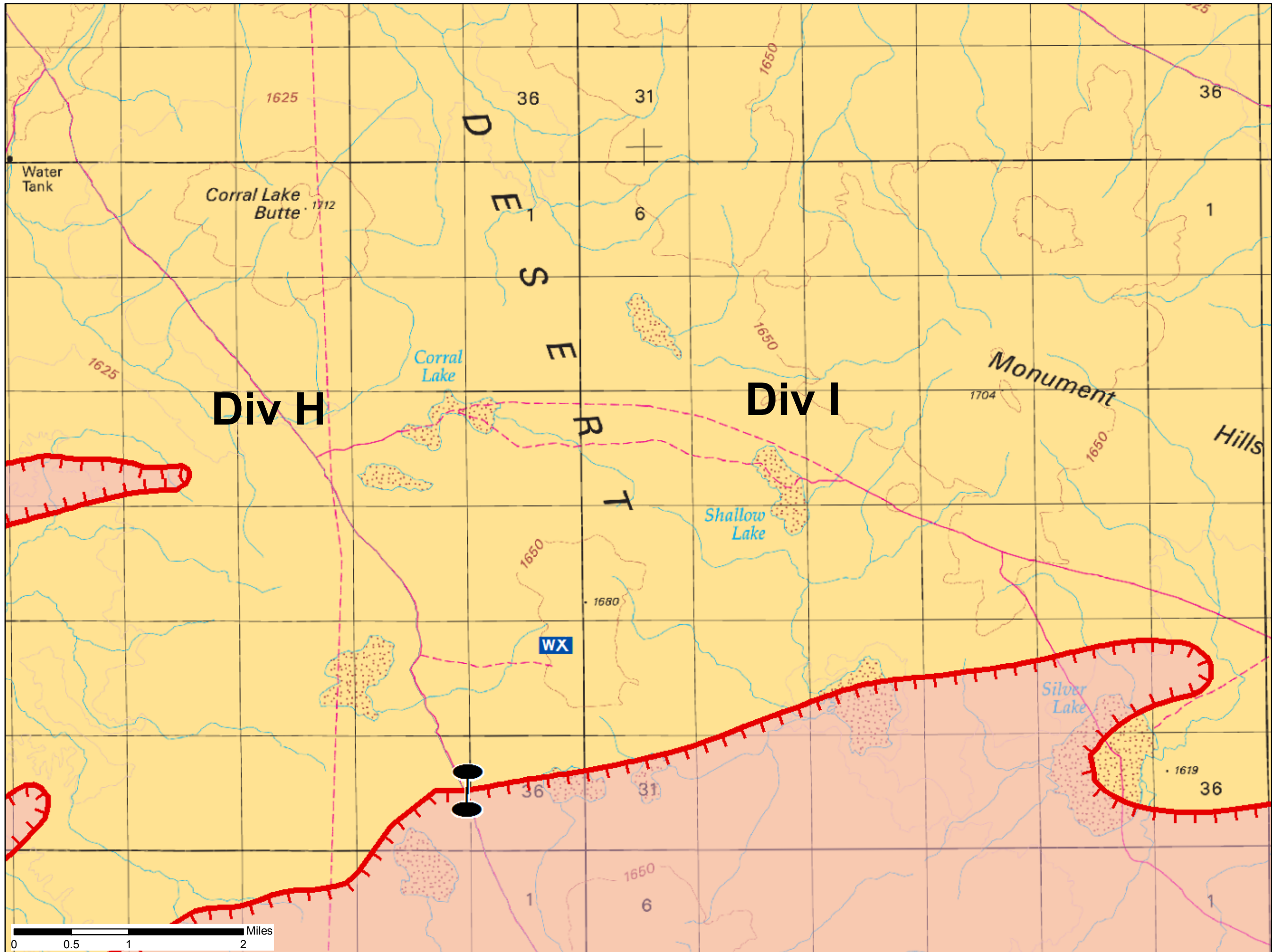







Martin Fire  
NV-HUMX-020170  
IAP Map  
NAD 83 11N  
July 11, 2018  
439,230 Acres



Page 8



-  Mobile Weather Unit
-  Zone Break
-  Uncontrolled Fire Edge
-  Wildfire Daily Fire Perimeter
-  Local Road

Great Basin GIS  
7/10/2018  
10:02 PM