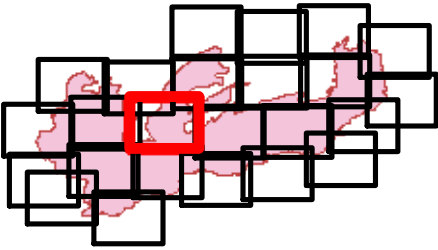
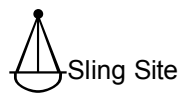
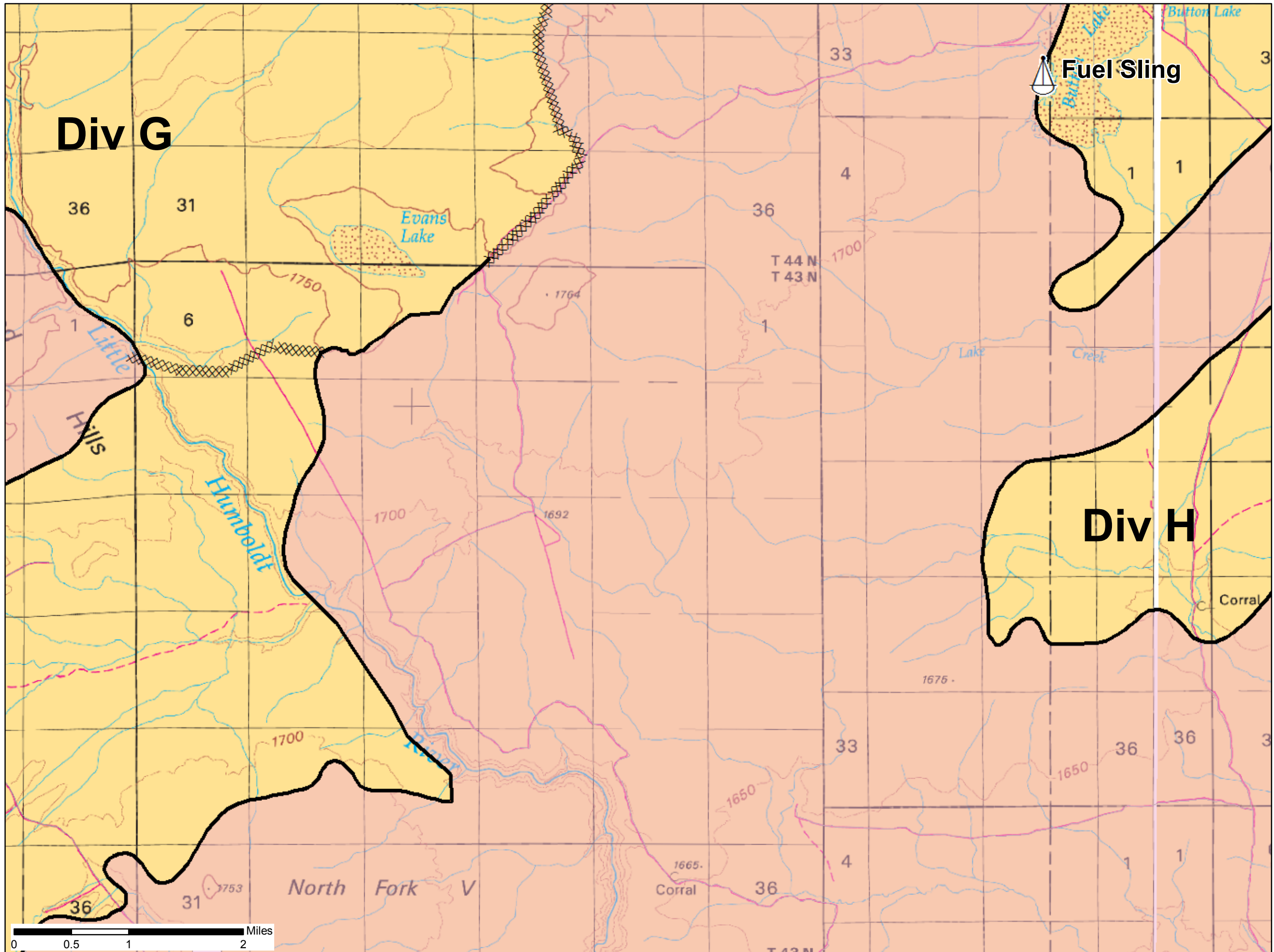


Martin Fire  
NV-HUMX-020170  
IAP Map  
NAD 83 11N  
July 12, 2018  
435,369 Acres



Page 13



Sling Site

— Completed Line

XXXX Completed Dozer Line

— Wildfire Daily Fire Perimeter

— Local Road

Great Basin GIS  
7/11/2018  
10:20 PM

