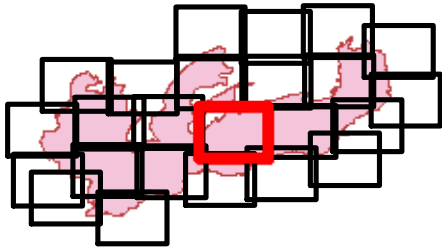
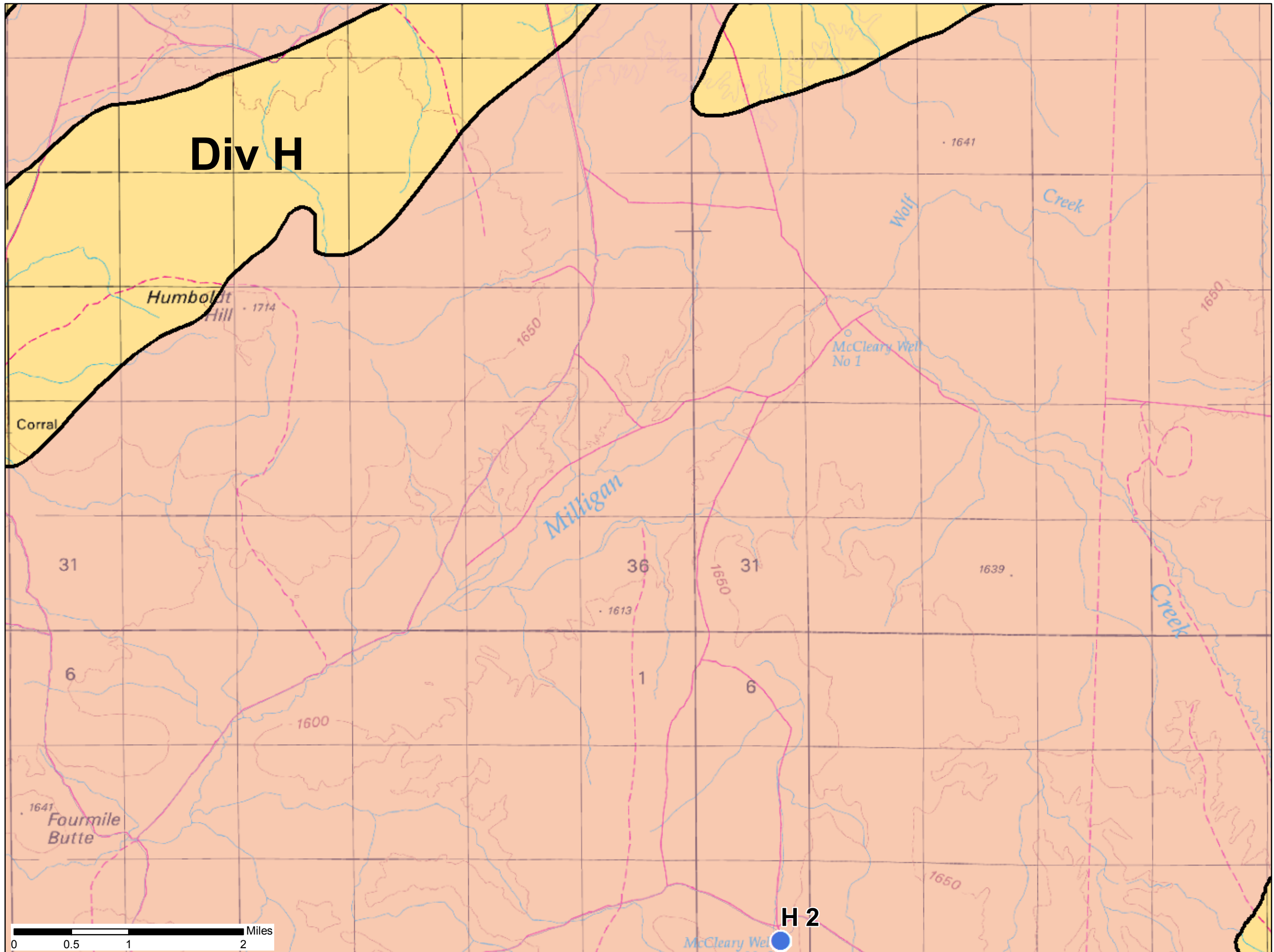


Martin Fire
NV-HUMX-020170
IAP Map
NAD 83 11N
July 12, 2018
435,369 Acres



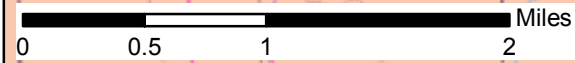
Page 14

Div H



- Helispot
- Completed Line
- Wildfire Daily Fire Perimeter
- Local Road

Great Basin GIS
7/11/2018
10:20 PM



H 2