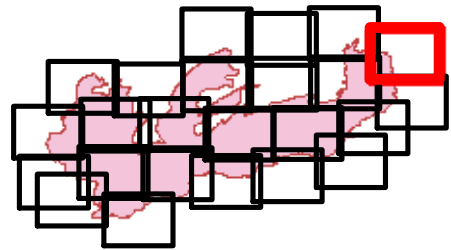
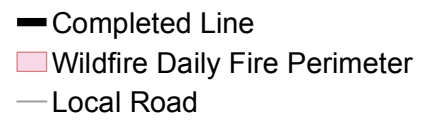
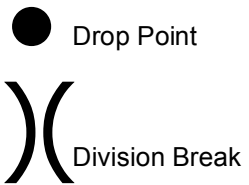


Martin Fire
NV-HUMX-020170
IAP Map
NAD 83 11N
July 12, 2018
435,369 Acres



Page 4



Great Basin GIS
7/11/2018
10:20 PM

