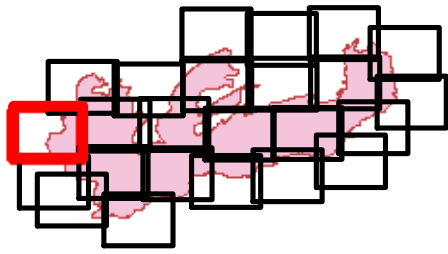
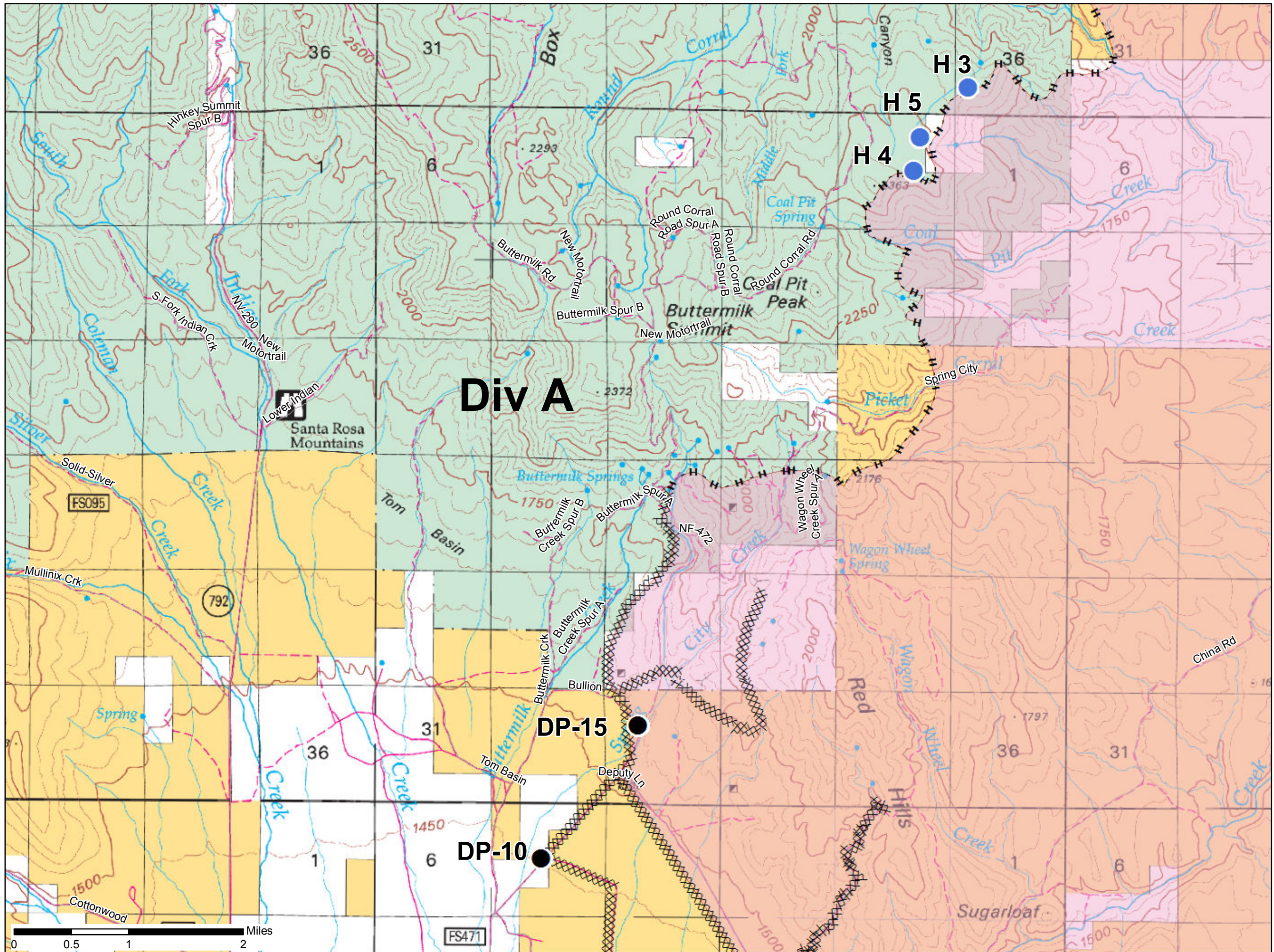


**Martin Fire**  
 NV-HUMX-020170  
 IAP Map  
 NAD 83 11N  
 July 13, 2018  
 435,569 Acres




Page 11



- Drop Point
- Helispot
- XXXX Completed Dozer Line
- H - Completed Hand Line
- Wildfire Daily Fire Perimeter
- Local Road

Great Basin GIS  
 7/12/2018  
 4:27 PM



**Div A**

**DP-15**

**DP-10**

**H 3**

**H 5**

**H 4**

FS471

FS095

792

31

36

1

6

36

31

6

1

6

6

31

36

1

6

36

31

6

1

6