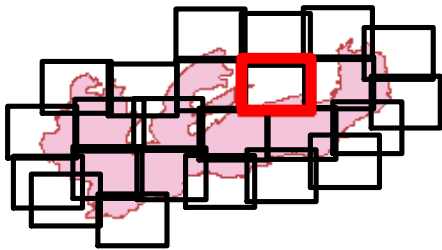







Martin Fire  
NV-HUMX-020170  
IAP Map  
NAD 83 11N  
July 13, 2018  
435,569 Acres



Page 8

-  Mobile Weather Unit
-  Zone Break
-  Completed Line
-  Wildfire Daily Fire Perimeter
-  Local Road

Great Basin GIS  
7/12/2018  
4:27 PM

