






INFRARED MAP
 Martin Fire Incident # NV-WID-020170
 Flight: July 6, 2018 @2111 PDT
 95,180 IR Acres
 UTM 11 Nad 83
 IRIN: Dale Gough



Legend

-  Heat Perimeter
-  Intense Heat
-  Scattered Heat
-  Isolated Heat Sources

