







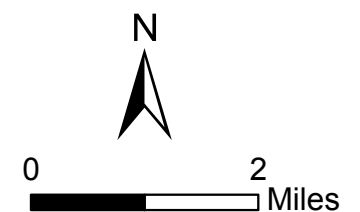


Mesa Fire
PIO
 ID-PAF-000270
 August 9, 2018

Fire Ignition: 7/26/2018 7:11 PM
 34,022 Acres

-  Incident Command Post
-  Lookout
-  Contained
-  Uncontrolled
-  BLM
-  Forest Service
-  Private Lands
-  State Lands



Coordinate System: NAD 1983 UTM Zone 11N
 Map created at 8/9/2018 07:56 Hrs